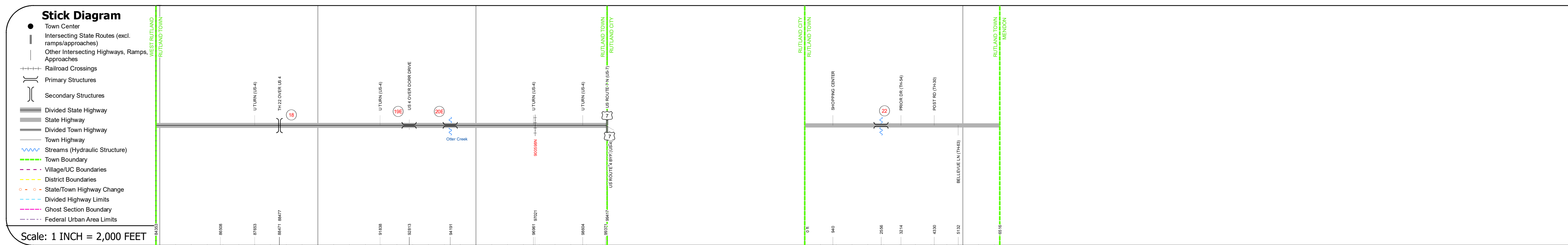
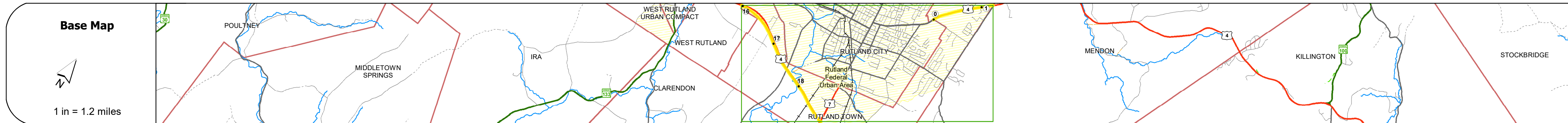
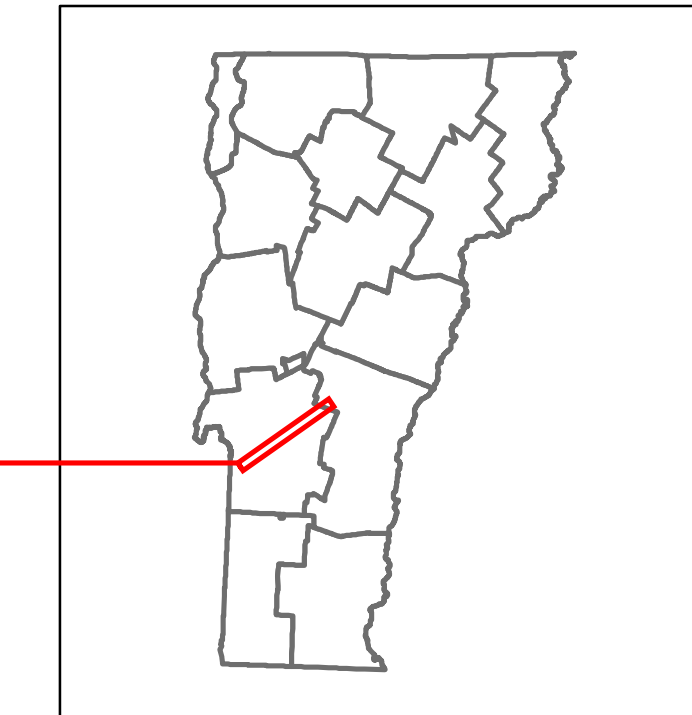


DISTRICT	TOWN	ROUTE
3	RUTLAND TOWN	US-4



### STRUCTURE DESCRIPTIONS

- Bridge 18:**  
Stringer/multi-beam or girder - 1986  
Structure No. 201120001811201  
Length: 370'  
Width: 36.8'  
Facility Carried: TR 22  
Structure Type: 4 SP CONT WLD GIRDER  
Features Intersected: TH 22 OVER US 4
- Bridge 19E:**  
Stringer/multi-beam or girder - 1986  
Structure No. 200020019E11202  
Length: 207'  
Width: 36.8'  
Under Clearance: 28.5'  
Facility Carried: US 04 ML  
Structure Type: 3 SP CONT WLD GIRDER  
Features Intersected: US 4 OVER DORR DRIVE  
Surface: Bituminous  
Maintenance/Ownership: State
- Bridge 20E:**  
Stringer/multi-beam or girder - 1986  
Structure No. 200020020E11202  
Length: 364'  
Width: 36.8'  
Facility Carried: US 04 ML  
Structure Type: 3 SP CONT WLD GIRDER  
Features Intersected: OTTER CREEK  
Surface: Bituminous  
Maintenance/Ownership: State

16	17	18	0	1
<b>Road Widths</b>	Travellane, Roadway, Lane Count, Base, Subbase		Travellane, Roadway, Lane Count, Base, Subbase	
<b>Curves</b>				
<b>Grades</b>	-0.0		+4.1A, +7.0, +5.0A, +7.0	
<b>Guardrails</b>				
<b>Rumblestrips</b>				
<b>Historic Projects</b>	2012 NH SURF(22), 2004 NH 981(1)S, 1986 F020-1(10) C1, 2009 BHF MEMB(2)		2018 ER NH 020-2(35), 2002 NHC SSM(1)S, 2001 NH 9809(1)S, 1988 HMA 2847, 1981 FR 020-2(20)E, 1972 BP 020-2(7)02, 1971 BP 020-2(7)02, 1940 FAP 75-D(1), 1930 ST	
<b>Maintenance Garage</b>	District 3 - DMF Maintenance Clarendon Garage		District 3 - DMF Maintenance Mendon Garage	
<b>Speed Zone</b>	55		55	
<b>Functional Class</b>	3		3	
<b>National Highway System</b>	NHS - Other NHS Routes		NHS - Other NHS Routes	
<b>Limited Access Highway</b>	Full			
<b>Customer Service Level</b>	Interstate Or Divided Highway		Arterial Highway	
<b>Traffic Counters</b>	RASS		R072(1)207AS_E, R081	
<b>AADT</b>	2020: 4550, 2019: 5529, 2018: 11000, 2017: 9900, 2016: 8700		2020: 10632, 2019: 12919, 2018: 14800, 2017: 14700, 2016: 14700	
<b>Crash Locations</b>	(Incomplete) 2021, 2020, 2019, 2018, 2017		HCL Section No. 292, 2021, 2020, 2019, 2018, 2017	

<b>Historic Projects</b> <ul style="list-style-type: none"> <li>Unknown</li> <li>Retreatment</li> <li>Resurface</li> <li>Bituminous Mix</li> <li>Skiny Mix</li> <li>Bituminous Seal</li> <li>Surface Treated Gravel</li> <li>Plant Mix</li> <li>Reclaimed Base and Bituminous Concrete</li> </ul>	<b>Functional Class</b> <ul style="list-style-type: none"> <li>1 - Interstate System</li> <li>2 - Other Freeways and Expressways</li> <li>3 - Principal Arterial</li> <li>4 - Minor Arterial</li> <li>5 - Major Collector</li> <li>6 - Minor Collector</li> </ul>	<b>Curves</b> <ul style="list-style-type: none"> <li>Left (degrees)</li> <li>Right (degrees)</li> </ul>	<b>Grades</b> <ul style="list-style-type: none"> <li>Up (percent)</li> <li>Down (percent)</li> </ul>	<b>Traffic Counters</b> <ul style="list-style-type: none"> <li>Continuous (CTC)</li> <li>Weight-In-Motion (WIM)</li> <li>Short-Term, Scheduled</li> <li>Short-Term, Unscheduled</li> </ul>	<b>Crash Locations</b> <ul style="list-style-type: none"> <li>High Crash Locations (HCL's) Sections (&amp; Intersections)</li> <li>1 - 100 (1 - 10)</li> <li>101 - 200 (11 - 20)</li> <li>201 - 300 (21 - 30)</li> <li>301 - 400 (31 - 40)</li> <li>401 - 800 (41 - 113)</li> </ul>	<b>Mileage by Functional Class By Sheet</b> 020-2 3 - Other Principal Arterial: 1.234 020-1 3 - Other Principal Arterial: 2.853 <b>Page Total Mileage: 4.087 mi</b>	<b>Mileage by Town By Sheet</b> RUTLAND TOWN - U004-1120: 4.087 of 4.087 <b>Page Total Mileage: 4.087 mi</b>	<b>DISTRICT</b> 3	<b>TOWN</b> RUTLAND TOWN	<b>Date:</b> 11/17/21  <b>1 of 1</b> <b>ETE mileage:</b> 15.976 to 20.063	<b>ROUTE</b> US-4  <b>ETE mileage:</b> 15.976 to 18.829, 20.079 to 21.313
--	--	--	---	---	--	--	--	----------------------	-----------------------------	--	--