

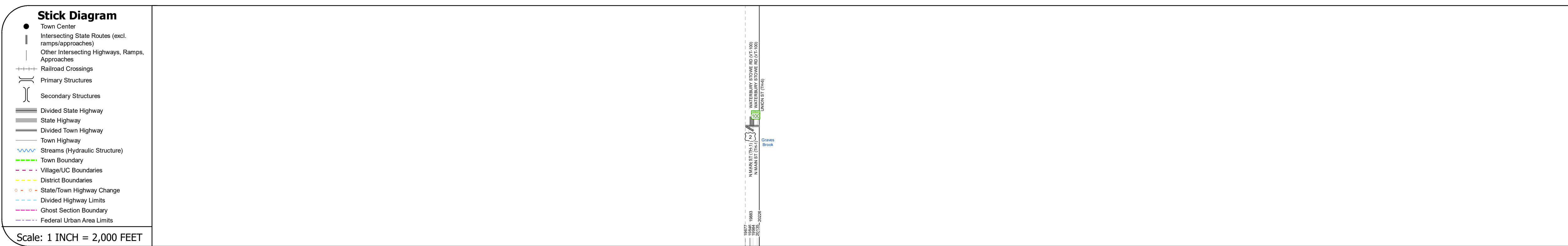

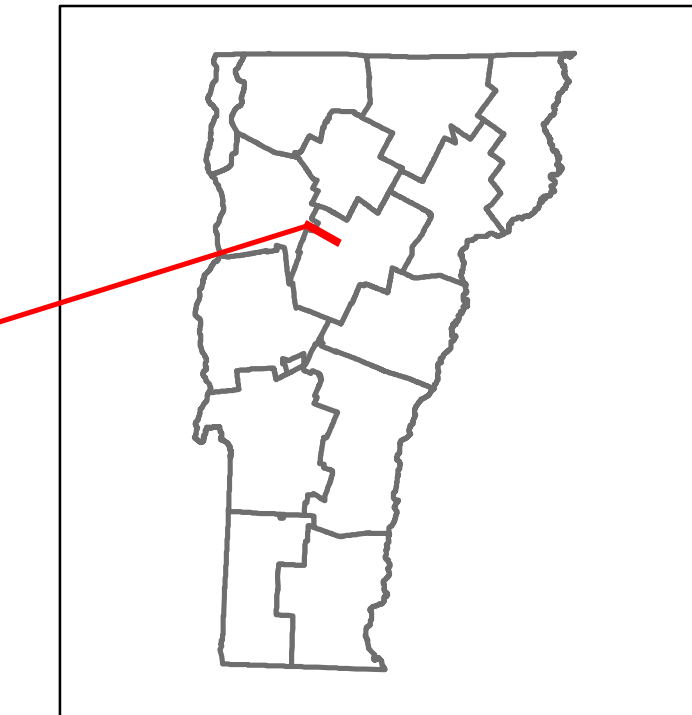


Route Log and Progress Chart

DRAFT

Please Note: Errors and Omissions May Exist.
Contact the VTrans Mapping Section with questions or concerns.

DISTRICT	TOWN	ROUTE
6	WATERBURY	US-2



Road Widths	Travellane Roadway Lane Count Base Subbase										
Curves											
Grades											
Guardrails											
Rumblestrips											
Historic Projects	<ul style="list-style-type: none"> 2016: STP 50N(18) 1981: STP 50B(16) 1950: APP 52750 1950: ST 58-C 										
Maintenance Garage											
Speed Zone											
Functional Class											
National Highway System											
Limited Access Highway											
Customer Service Level											
Traffic Counters											
AAADT	<table border="1"> <tr><td>2020</td><td></td></tr> <tr><td>2019</td><td></td></tr> <tr><td>2018</td><td></td></tr> <tr><td>2017</td><td></td></tr> <tr><td>2016</td><td></td></tr> </table>	2020		2019		2018		2017		2016	
2020											
2019											
2018											
2017											
2016											
Crash Locations	<table border="1"> <tr><td>(Incomplete) 2021</td><td></td></tr> <tr><td>2020</td><td></td></tr> <tr><td>2019</td><td></td></tr> <tr><td>2018</td><td></td></tr> <tr><td>2017</td><td></td></tr> </table>	(Incomplete) 2021		2020		2019		2018		2017	
(Incomplete) 2021											
2020											
2019											
2018											
2017											

STRUCTURE DESCRIPTIONS	

Historic Projects <ul style="list-style-type: none"> Unknown Bituminous Concrete Retreatment Resurface Bituminous Mix Skippy Mix Bituminous Seal 	Functional Class <ul style="list-style-type: none"> 1 - Interstate System 2 - Other Freeways and Expressways 3 - Principal Arterial 4 - Minor Arterial 5 - Major Collector 6 - Minor Collector 	Curves <ul style="list-style-type: none"> Left (degrees) Right (degrees) 	Grades <ul style="list-style-type: none"> Left (percent) Right (percent) 	Traffic Counters <ul style="list-style-type: none"> Continuous (CTC) Weight-In-Motion (WIM) Short-Term, Scheduled Short-Term, Unscheduled 	Crash Locations <ul style="list-style-type: none"> High Crash Locations (HCL's) HCL No. 1-100 (1-10) HCL No. 101-200 (11-20) HCL No. 201-300 (21-30) HCL No. 301-400 (31-40) HCL No. 401-800 (41-113) 	Mileage by Functional Class By Sheet <table border="1"> <tr><td>028-2</td><td>4 - Minor Arterial</td><td>0.032</td></tr> <tr><td>013-4</td><td>4 - Minor Arterial</td><td>0.072</td></tr> </table>	028-2	4 - Minor Arterial	0.032	013-4	4 - Minor Arterial	0.072	Mileage by Town By Sheet <table border="1"> <tr><td>WATERBURY - U002-1218w</td><td>0.104 of 0.104</td></tr> </table>	WATERBURY - U002-1218w	0.104 of 0.104	DISTRICT 6	TOWN WATERBURY	Date: 11/17/21	ROUTE US-2 ETE mileage: 64.422 to 64.526
028-2	4 - Minor Arterial	0.032																	
013-4	4 - Minor Arterial	0.072																	
WATERBURY - U002-1218w	0.104 of 0.104																		
Page Total Mileage: 0.104 mi								1 of 1 TWN mileage: 3.727 to 3.831	Page Total Mileage: 0.104 mi										

For More Information Contact - Vermont Agency of Transportation, Policy, Planning and Intermodal Development Division - Mapping Section, 1 National Life Drive, Montpelier, VT 05633-5001 Telephone: 802-828-2600.