


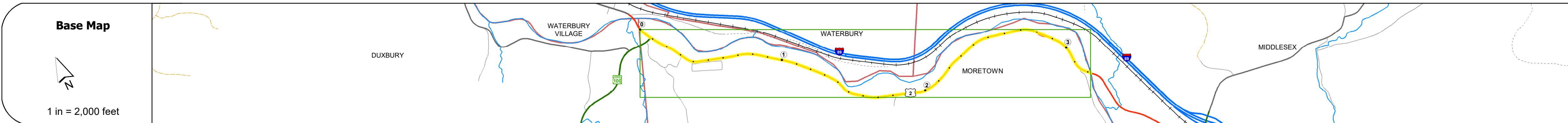
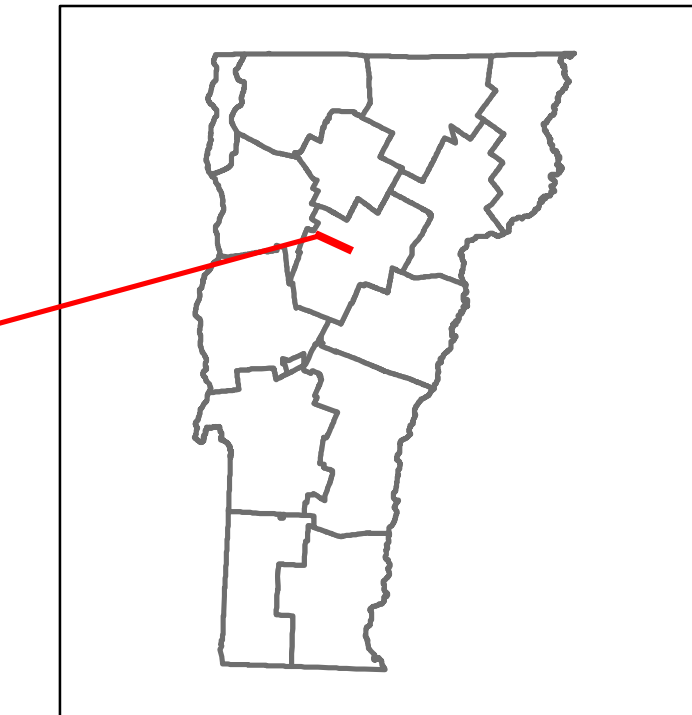


Route Log and Progress Chart

DRAFT

Please Note: Errors and Omissions May Exist.
Contact the VTrans Mapping Section with questions or concerns.

DISTRICT	TOWN	ROUTE
6	MORETOWN	US-2



STRUCTURE DESCRIPTIONS

Bridge 50:
Stringer/multi-beam or girder - 2010
Structure No: 200284005012122
Length: 283'
Width: 29.0'
Facility Carried: US 02 ML
Structure Type: WELDED PLATE GIRDER
Features Intersected: WINOOSKI RIVER
Surface: Bituminous
Maintenance/Ownership: State

Travellane	24	26	37	26	30
Roadway	45	45	45	45	45
Lane Count	2	2	2	2	2
Base	4	4	4	4	4
Subbase	4	4	4	4	4

Curves	7.8	6	12	7	4	7	10	5	10	7	4	5	6	6	9
--------	-----	---	----	---	---	---	----	---	----	---	---	---	---	---	---

Grades	[Blank]															
--------	---------	--	--	--	--	--	--	--	--	--	--	--	--	--	--	--

Guardrails	[Blank]															
------------	---------	--	--	--	--	--	--	--	--	--	--	--	--	--	--	--

Rumblestrips	[Blank]															
--------------	---------	--	--	--	--	--	--	--	--	--	--	--	--	--	--	--



Maintenance Garage	District 6 - DMF Maintenance Middlesex Garage District 5 - DMF Maintenance Middlesex Garage															
--------------------	---	--	--	--	--	--	--	--	--	--	--	--	--	--	--	--

Speed Zone	[Blank]															
------------	---------	--	--	--	--	--	--	--	--	--	--	--	--	--	--	--

Functional Class	[Blank]															
------------------	---------	--	--	--	--	--	--	--	--	--	--	--	--	--	--	--

National Highway System	[Blank]															
-------------------------	---------	--	--	--	--	--	--	--	--	--	--	--	--	--	--	--

Limited Access Highway	[Blank]															
------------------------	---------	--	--	--	--	--	--	--	--	--	--	--	--	--	--	--

Customer Service Level	Local Connector															
------------------------	-----------------	--	--	--	--	--	--	--	--	--	--	--	--	--	--	--

Traffic Counters	W100															
------------------	------	--	--	--	--	--	--	--	--	--	--	--	--	--	--	--

Year	Left	Right
2020	8959	2917
2019	8216	3444
2018	8000	3400
2017	5800	3400
2016	5700	3400

Year	Crash Locations
(Incomplete) 2021	HCL Section No. 716
2020	HCL Section No. 331
2019	[Blank]
2018	[Blank]
2017	[Blank]

Historic Projects [Legend for Historic Projects]	Functional Class [Legend for Functional Class]	Curves [Legend for Curves]	Grades [Legend for Grades]	Traffic Counters [Legend for Traffic Counters]	Crash Locations [Legend for Crash Locations]	Mileage by Functional Class By Sheet 013-4 4 - Minor Arterial 0.086 0284 5 - Major Collector 3.133	Mileage by Town By Sheet MORETOWN - U002-1212 3.219 of 3.219	DISTRICT 6	TOWN MORETOWN	Date: 11/17/21	ROUTE US-2 ETE mileage: 65.681 to 68.9
Legend High Crash Locations (HCL's) Sections (& Intersections) HCL No. 1 - 100 (1 - 10) 201 - 300 (21 - 30) 101 - 200 (11 - 20) 401 - 800 (41 - 113)						Page Total Mileage: 3.219 mi		Page Total Mileage: 3.219 mi		1 of 1 TWN mileage: 0.0 to 3.219	

For More Information Contact - Vermont Agency of Transportation, Policy, Planning and Intermodal Development Division - Mapping Section, 1 National Life Drive, Montpelier, VT 05633-5001 Telephone: 802-828-2600.