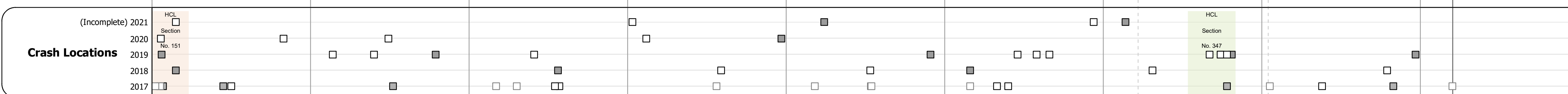
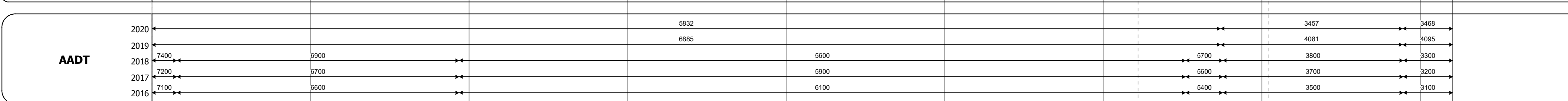
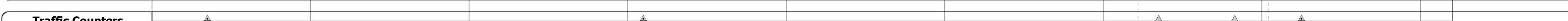
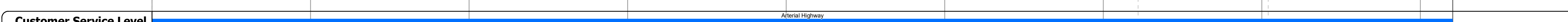

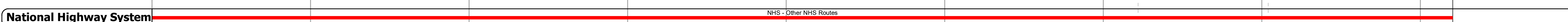


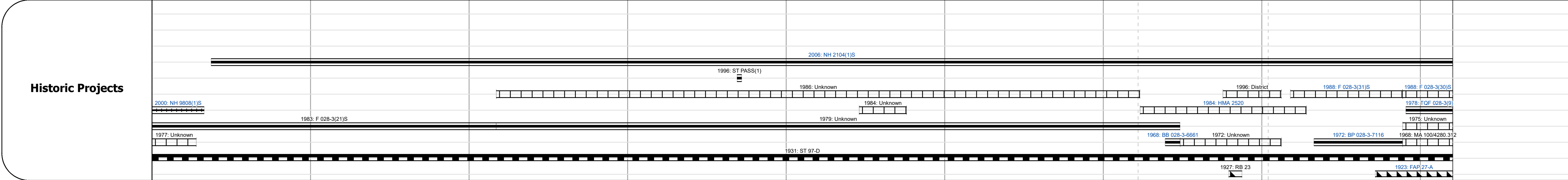


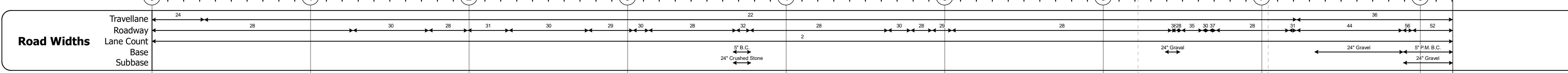
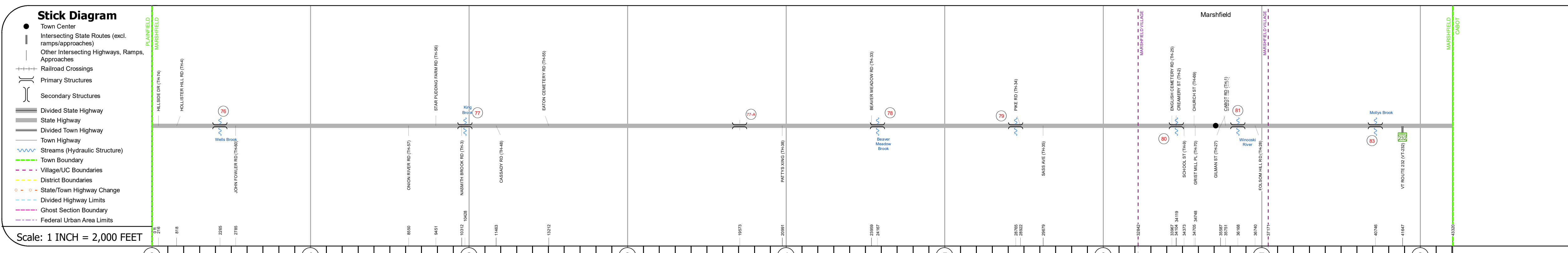
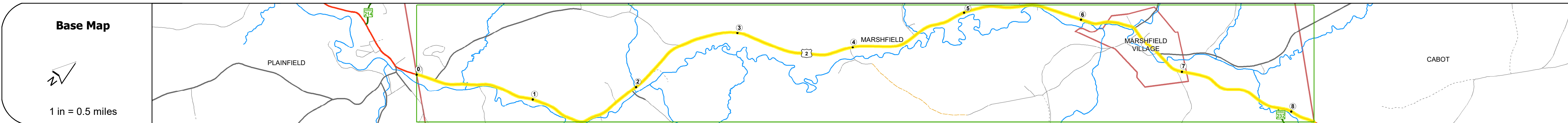
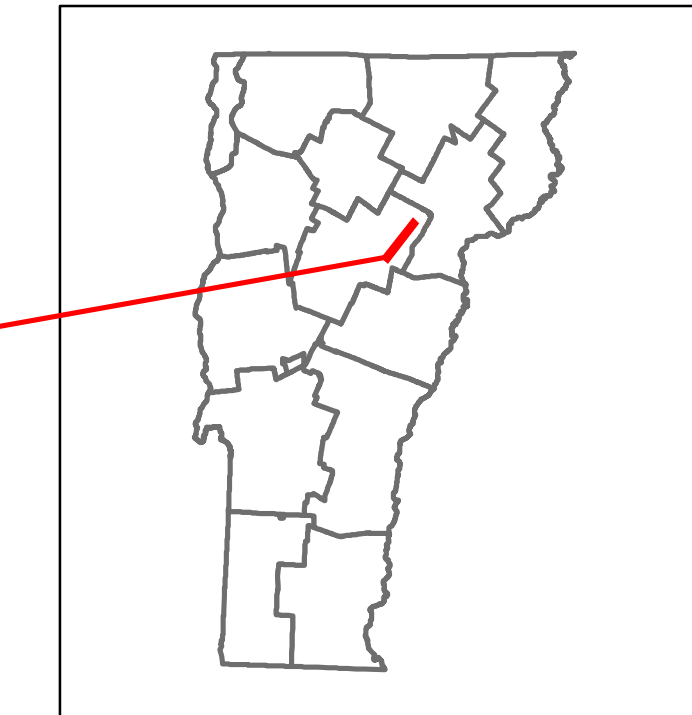


DISTRICT	TOWN	ROUTE
6	MARSHFIELD	US-2



STRUCTURE DESCRIPTIONS

- Bridge 76:**
Slab - 1922
Structure No. 300028007612091
Length: 15'
Width: 27.0'
Under Clearance: 6.0'
Facility Carried: US2
Structure Type: CONCRETE SLAB
Features Intersected: WELLS BROOK
Surface: Bituminous
Maintenance: State
- Bridge 77:**
Culvert - 1936
Structure No. 300028007712091
Length: 12'
Width: 28.8'
Under Clearance: 11.0'
Facility Carried: US2
Structure Type: RC BOX
Features Intersected: KING BROOK
Maintenance: State
- Bridge 77-A:**
Culvert - 1996
Structure No. 300028077A12091
Length: 8'
Width: 33.6'
Under Clearance: 7.0'
Facility Carried: US2
Structure Type: CGMPP
Features Intersected: CATTLE PASS
Maintenance: State
- Bridge 78:**
Slab - 1931
Structure No. 300028007812091
Length: 17'
Width: 28.8'
Under Clearance: 4.0'
Facility Carried: US2
Structure Type: CONCRETE SLAB
Features Intersected: BEAVER MEADOW BROOK
Surface: Bituminous
Maintenance: State
- Bridge 79:**
Slab - 1929
Structure No. 300028007912091
Length: 14'
Width: 27.0'
Under Clearance: 4.0'
Facility Carried: US2
Structure Type: CONCRETE SLAB
Features Intersected: BROOK
Surface: Bituminous
Maintenance: State
- Bridge 80:**
Slab - 1915
Structure No. 200028008012092
Length: 25'
Width: 37.9'
Facility Carried: US 02 ML
Structure Type: CONCRETE SLAB
Features Intersected: KNOB HILL BROOK
Surface: Bituminous
Maintenance/Ownership: State
- Bridge 81:**
Tee Beam - 1927
Structure No. 200028008112092
Length: 49'
Width: 26.9'
Facility Carried: US 02 ML
Structure Type: CONCRETE T-BEAM
Features Intersected: WINOOSKI RIVER
Surface: Bituminous
Maintenance/Ownership: State
- Bridge 83:**
Culvert - 1972
Structure No. 200028008312092
Length: 21'
Facility Carried: US 02 ML
Structure Type: CGMPA
Features Intersected: MOLLYS BROOK
Maintenance/Ownership: State

Historic Projects <ul style="list-style-type: none"> Unknown Retreatment Resurface Bituminous Mix Skinny Mix Bituminous Seal 	Functional Class <ul style="list-style-type: none"> 1 - Interstate System 2 - Other Freeways and Expressways 3 - Principal Arterial 4 - Minor Arterial 5 - Major Collector 6 - Minor Collector 	Curves <ul style="list-style-type: none"> Left (convex) Right (concave) 	Grades <ul style="list-style-type: none"> Special grade up Special grade down 	Traffic Counters <ul style="list-style-type: none"> Continuous (CTC) Weight-In-Motion (WIM) Short-Term, Scheduled Short-Term, Unscheduled 	Crash Locations <ul style="list-style-type: none"> High Crash Locations (HCL's) Sections (& Intersections) 1 - 100 (1 - 10) 101 - 200 (11 - 20) 201 - 300 (21 - 30) 301 - 400 (31 - 40) 401 - 800 (41 - 113) 	Mileage by Functional Class By Sheet 028-3 3 - Other Principal Arterial 8.205	Mileage by Town By Sheet MARSHFIELD - U002-1209 8.205 of 8.205	DISTRICT 6	TOWN MARSHFIELD	Date: 11/17/21	ROUTE US-2 ETE mileage: 86.831 to 95.036
Legend Indicated plans available - http://vtransmap01.ad.state.vt.us/rp/dpr/DWebstore/						Page Total Mileage: 8.205 mi	Page Total Mileage: 8.205 mi	1 of 1 TWN mileage: 0.0 to 8.205			