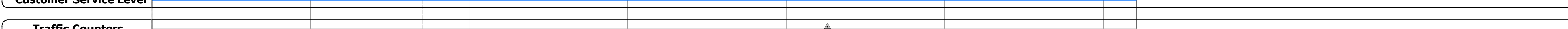






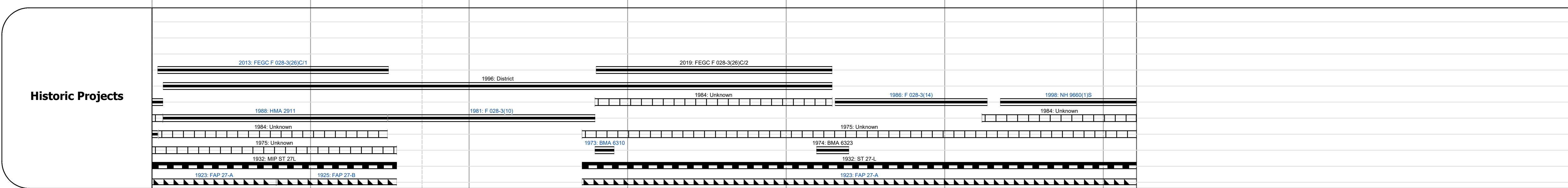
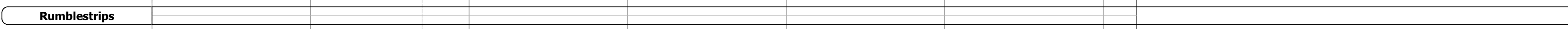

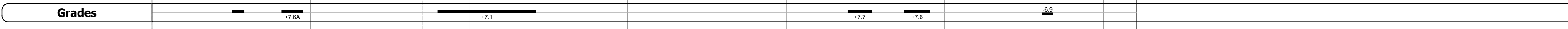
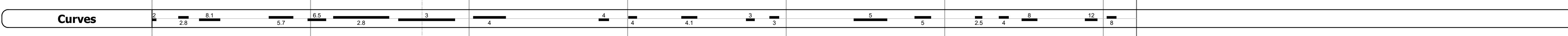
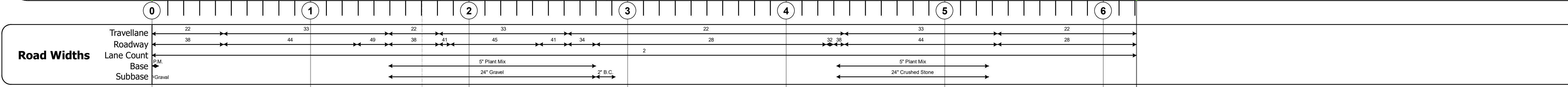
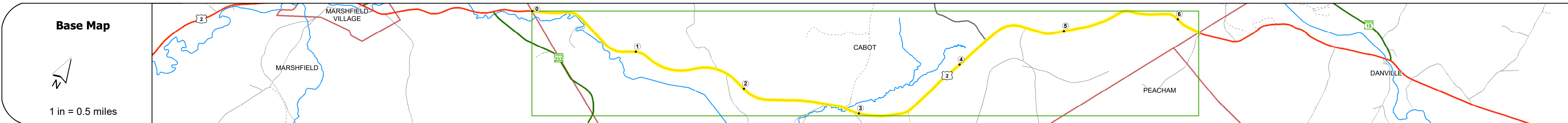

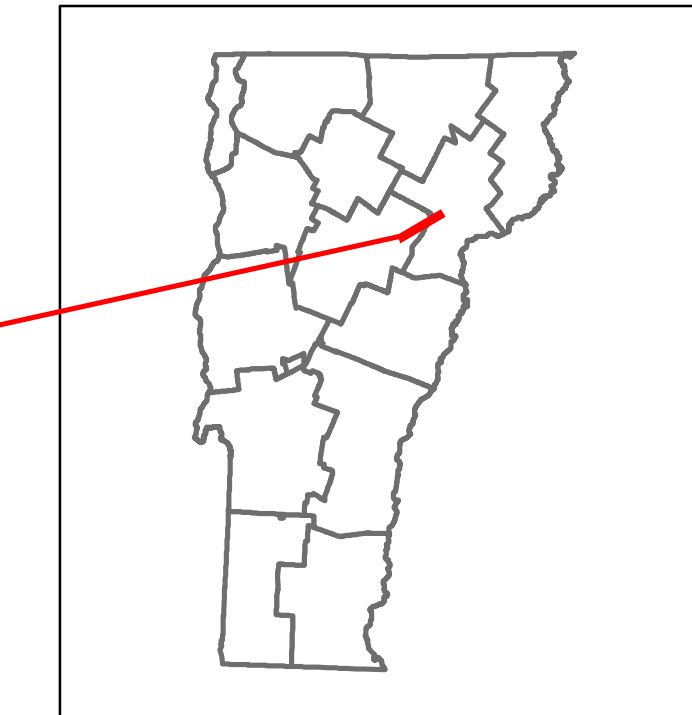
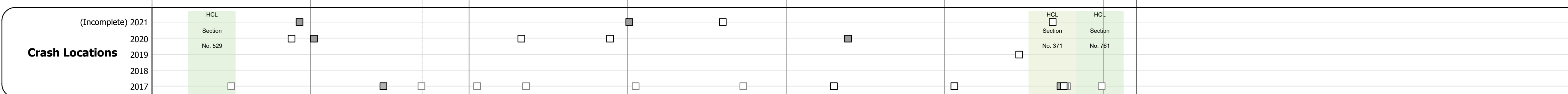


DISTRICT	TOWN	ROUTE
6	CABOT	US-2



Year	ADT
2020	3468
2019	4095
2018	4100
2017	4100
2016	4000



STRUCTURE DESCRIPTIONS

- Bridge 85:** Culvert - 2012, Structure No. 300028008512041, Length: 7', Under Clearance: 6.0', Facility Carried: US2, Structure Type: SEGMENTAL RC BOX, Features Intersected: BROOK, Maintenance: State
- Bridge 86:** Culvert - 1980, Structure No. 300028008612041, Length: 7', Under Clearance: 7.0', Facility Carried: US2, Structure Type: CGMPP, Features Intersected: BROOK, Maintenance: State
- Bridge 87:** Tee Beam - 2018, Structure No. 200028008712041, Length: 45', Width: 40.0', Facility Carried: US 02 ML, Structure Type: NEXT BEAM, Features Intersected: MOLLYS BROOK, Surface: Bituminous, Maintenance/Ownership: State
- Bridge 88:** Tee Beam - 2018, Structure No. 200028008812042, Length: 49', Width: 40.0', Facility Carried: US 02 ML, Structure Type: NEXT BEAM, Features Intersected: HOOKER BROOK, Surface: Bituminous, Maintenance/Ownership: State
- Bridge 89:** Culvert - 1975, Structure No. 300028008912041, Length: 9', Under Clearance: 6.25', Facility Carried: US2, Structure Type: CGMPPA W CONC INVERT, Features Intersected: MOLLYS BROOK, Maintenance: State
- Bridge 90:** Culvert - 1985, Structure No. 300028009012041, Length: 7', Under Clearance: 7.0', Facility Carried: US2, Structure Type: CGMPP, Features Intersected: BROOK, Maintenance: State

Historic Projects <ul style="list-style-type: none"> Unknown Retreatment Resurface Bituminous Mix Skinny Mix Bituminous Seal 	Functional Class <ul style="list-style-type: none"> 1 - Interstate System 2 - Other 3 - Principal Arterial 4 - Minor Arterial 5 - Major Collector 6 - Minor Collector 	Curves <ul style="list-style-type: none"> Left (degrees) Right (degrees) 	Grades <ul style="list-style-type: none"> grade up grade down 	Traffic Counters <ul style="list-style-type: none"> Continuous (CTC) Weight-In-Motion (WIM) Short-Term, Scheduled Short-Term, Unscheduled 	Crash Locations <ul style="list-style-type: none"> HCL No. 1-100 (1-10) HCL No. 101-200 (11-20) HCL No. 201-300 (21-30) HCL No. 301-400 (31-40) HCL No. 401-800 (41-113) 	Mileage by Functional Class By Sheet 028-3 3 - Other Principal Arterial 6.210	Mileage by Town By Sheet CABOT - U002-1204 6.21 of 6.21	DISTRICT 6	TOWN CABOT	Date: 11/17/21	ROUTE US-2 ETE mileage: 95.036 to 101.246
Legend High Crash Locations (HCL's) Sections (& Intersections) 1 - 100 (1-10) 201 - 300 (21-30) 101 - 200 (11-20) 401 - 800 (41-113)						Page Total Mileage: 6.210 mi	Page Total Mileage: 6.21 mi	1 of 1 TWN mileage: 0.0 to 6.21			