
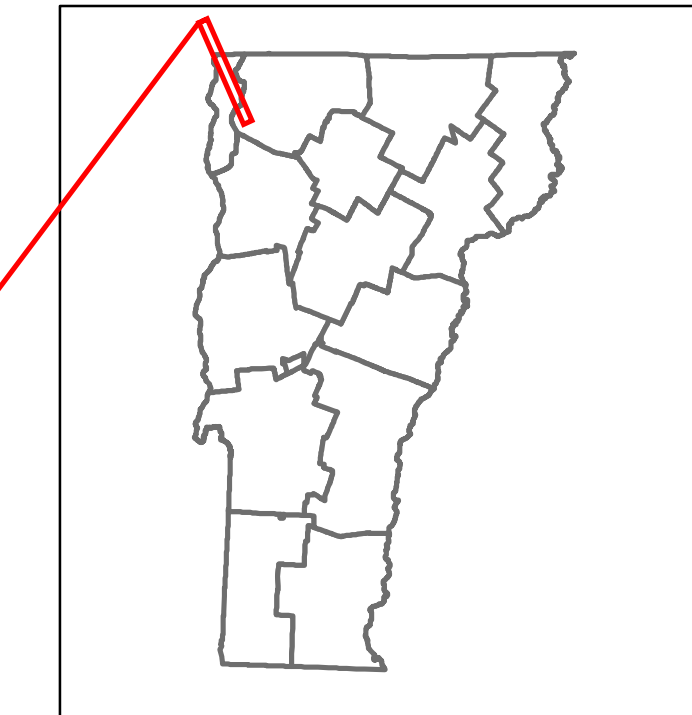
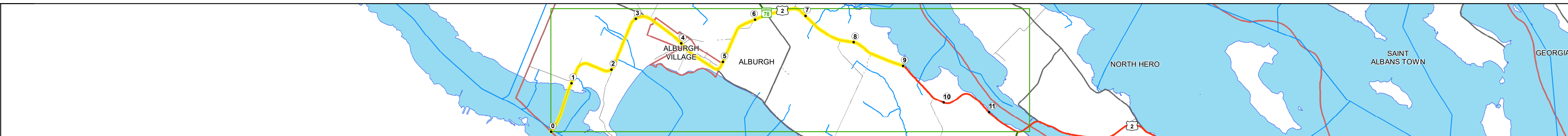


| | | |
|----------|---------|-------|
| DISTRICT | TOWN | ROUTE |
| 8 | ALBURGH | US-2 |



Base Map

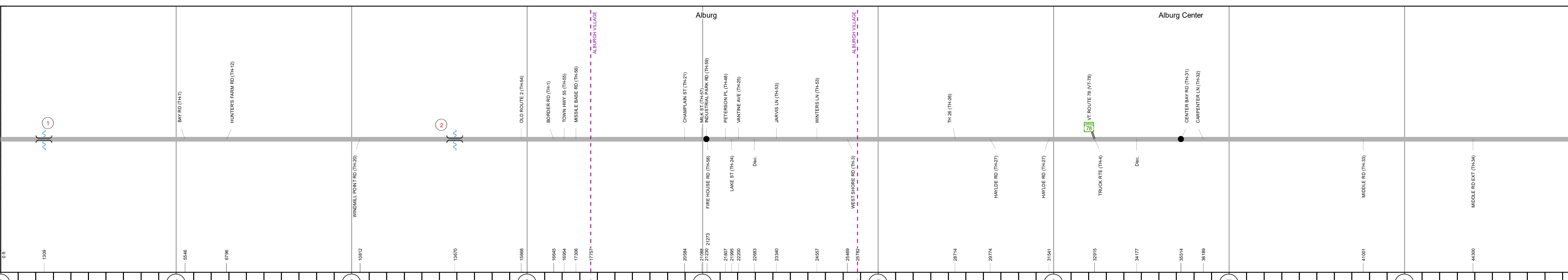
1 in = 1.2 miles



Stick Diagram

- Town Center
- Intersecting State Routes (excl. ramps/approaches)
- Other Intersecting Highways, Ramps, Approaches
- Railroad Crossings
- Primary Structures
- Secondary Structures
- Divided State Highway
- State Highway
- Divided Town Highway
- Town Highway
- Streams (Hydraulic Structure)
- Town Boundary
- Village/IC Boundaries
- District Boundaries
- State/Town Highway Change
- Divided Highway Limits
- Ghost Section Boundary
- Federal Urban Area Limits

Scale: 1 INCH = 2,000 FEET




STRUCTURE DESCRIPTIONS

Bridge 1:
Stringer/multi-beam or girder - 1987
Structure No. 200028000107012
Length: 4052'
Width: 39.5'
Facility Carried: US 02 ML
Structure Type: 29 SPAN CONT GIRDER
Features Intersected: LAKE CHAMPLAIN
Surface: Bituminous
Maintenance/Ownership: State

Bridge 2:
Culvert - 1937
Structure No. 300028000207011
Length: 13'
Under Clearance: 3.0'
Facility Carried: US2
Structure Type: RC BOX
Features Intersected: BROOK
Maintenance: State


Road Widths




Curves




Grades



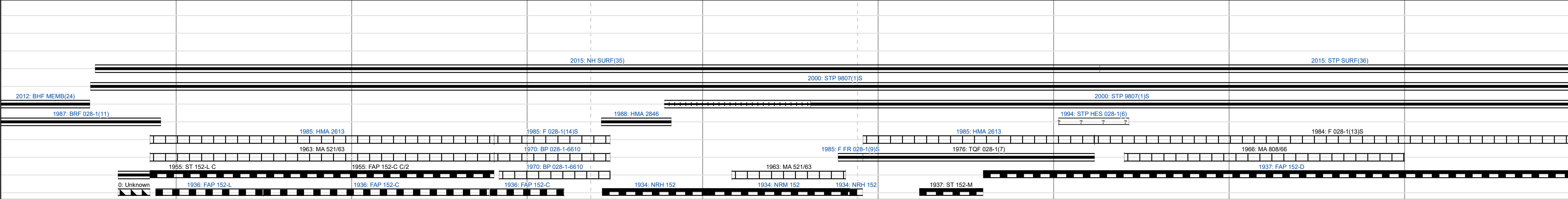
Guardrails



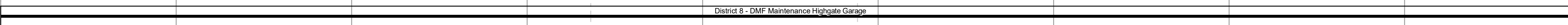
Rumblestrips



Historic Projects




Maintenance Garage



Speed Zone




Functional Class




National Highway System



Limited Access Highway



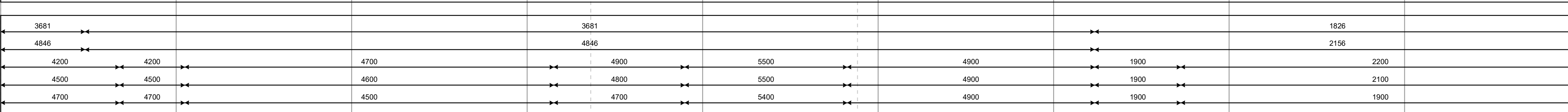
Customer Service Level



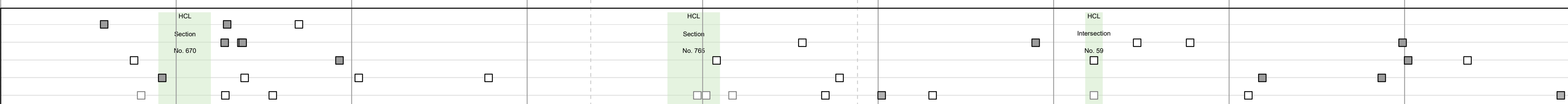
Traffic Counters



AADT



Crash Locations



Historic Projects

- Unknown
- Retreatment
- Resurface
- Bituminous Mix
- Skinny Mix
- Bituminous Seal
- Surface Treated Gravel
- Plant Mix
- Reclaimed Base and Bituminous Concrete
- Concrete
- Gravel

Functional Class

- 1 - Interstate System
- 2 - Other Freeways and Expressways
- 3 - Principal Arterial
- 4 - Minor Arterial
- 5 - Major Collector
- 6 - Minor Collector

Speed Zones

15 20 25 30 35 40 45 50 55 60 65

Curves

- Left (convex)
- Right (concave)

Grades

- grade up
- grade down

Road Widths

(ft)

Traffic Counters

- Continuous (CTC)
- Weigh-In-Motion (WIM)
- Short-Term, Scheduled
- Short-Term, Unscheduled

Crash Locations

Legend

High Crash Locations (HCL's)

Sections (& Intersections)

- 1 - 100 (1 - 10)
- 101 - 200 (11 - 20)
- 201 - 300 (21 - 30)
- 301 - 400 (31 - 40)
- 401 - 800 (41 - 113)

Mileage by Functional Class By Sheet

| | |
|------------------------------------|-------|
| 028-1 3 - Other Principal Arterial | 6.234 |
| 028-1 4 - Minor Arterial | 2.766 |

Page Total Mileage: 9.000 mi

Mileage by Town By Sheet

| | |
|---------------------|---------------|
| ALBURGH - U002-0701 | 9.0 of 11.732 |
|---------------------|---------------|

Page Total Mileage: 9.0 mi

DISTRICT

TOWN

Date: 11/17/21

ROUTE

US-2

ETE mileage: 0.0 to 9.0

DISTRICT

TOWN

Date: 11/17/21

ROUTE

US-2

ETE mileage: 0.0 to 9.0