

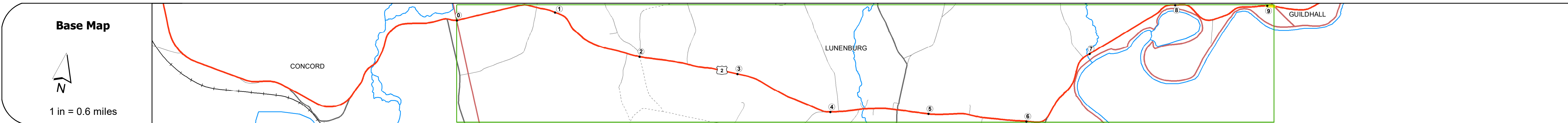

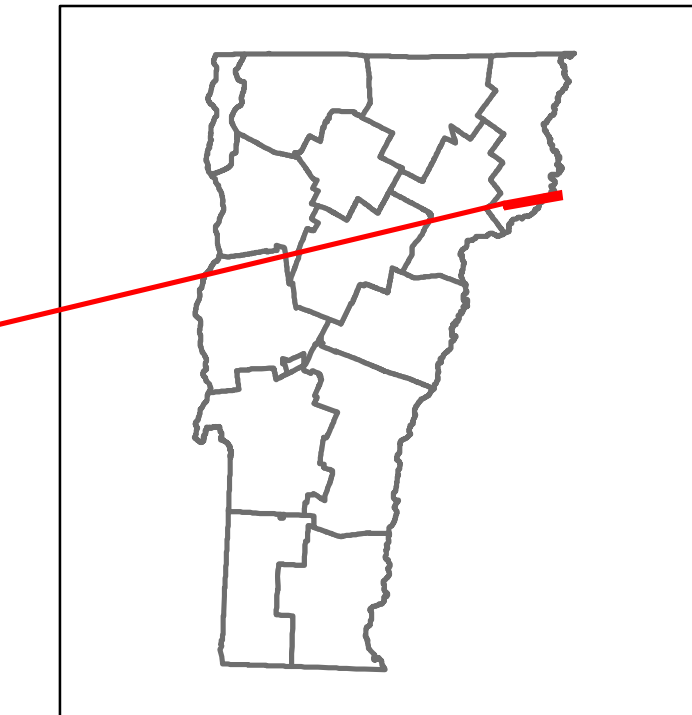


Route Log and Progress Chart

DRAFT

Please Note: Errors and Omissions May Exist.
Contact the VTrans Mapping Section with questions or concerns.

DISTRICT	TOWN	ROUTE
7	LUNENBURG	US-2



Stick Diagram

- Town Center
- Intersecting State Routes (excl. ramps/approaches)
- Other Intersecting Highways, Ramps, Approaches
- Railroad Crossings
- Primary Structures
- Secondary Structures
- Divided State Highway
- State Highway
- Divided Town Highway
- Town Highway
- Streams (Hydraulic Structure)
- Town Boundary
- Village/IC Boundaries
- District Boundaries
- State/Town Highway Change
- Divided Highway Limits
- Ghost Section Boundary
- Federal Urban Area Limits

Scale: 1 INCH = 2,000 FEET

Road Widths	Travellane Roadway Lane Count Base Subbase
Curves	
Grades	
Guardrails	
Rumblestrips	
Historic Projects	
Maintenance Garage	
Speed Zone	
Functional Class	
National Highway System	
Limited Access Highway	
Customer Service Level	
Traffic Counters	
AADT	2020 2019 2018 2017 2016
Crash Locations	(Incomplete) 2021 2020 2019 2018 2017

STRUCTURE DESCRIPTIONS	

Historic Projects Unknown, Retreatment, Resurface, Bituminous Mix, Skiny Mix, Bituminous Seal, Surface Treated Gravel, Plant Mix, Reclaimed Base and Bituminous Concrete, Concrete	Functional Class 1- Interstate System, 2- Other Freeways and Expressways, 3- Principal Arterial, 4- Minor Arterial, 5- Major Collector, 6- Minor Collector	Curves Left (degrees), Right (degrees), Grades (percent) grade up, (percent) grade down	Traffic Counters Continuous (CTC), Weigh-In-Motion (WIM), Short-Term, Scheduled, Short-Term, Unscheduled	Crash Locations High Crash Locations (HCL's) Sections (& Intersections) HCL No. 1-100 (1-10), 101-200 (11-20), 201-300 (21-30), 301-400 (31-40), 401-800 (41-113)	Mileage by Functional Class By Sheet 028-4 3 - Other Principal Arterial 0.039	Mileage by Town By Sheet LUNENBURG - U002-0514 0.039 of 9.039	DISTRICT 7	TOWN LUNENBURG	Date: 11/17/21	ROUTE US-2
					Speed Zones 25, 30, 35, 40, 45, 50, 55, 60, 65	Road Widths (ft)	AADT (AADT)	Page Total Mileage: 0.039 mi	Page Total Mileage: 0.039 mi	2 of 2 TWN mileage: 9.0 to 9.039