



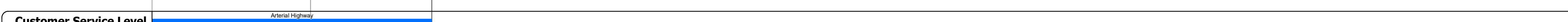










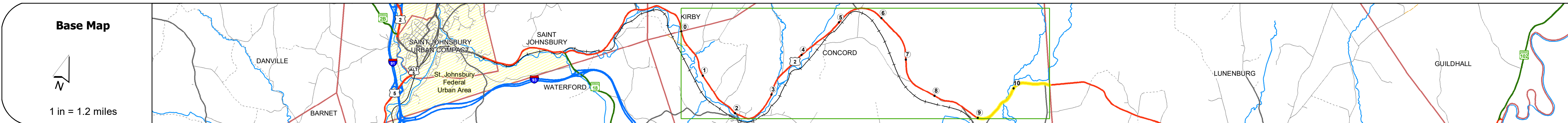

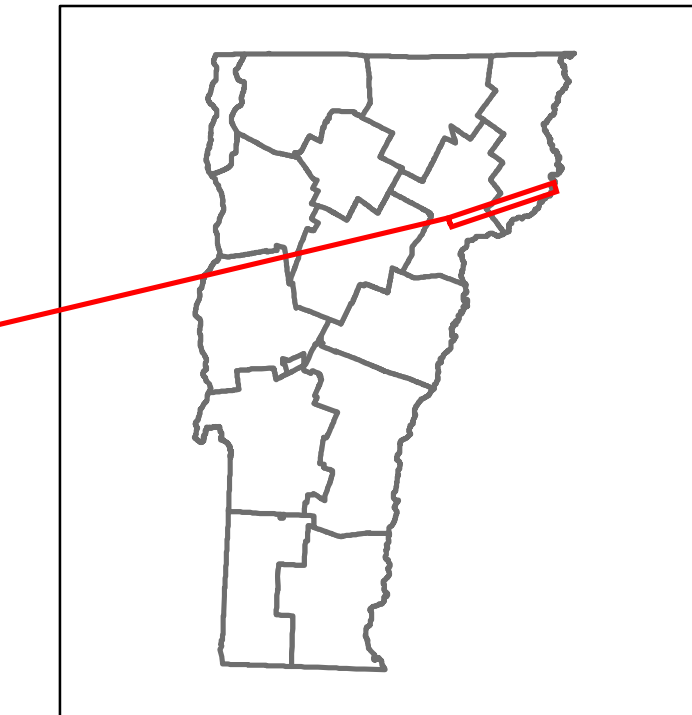


Route Log and Progress Chart

DRAFT

Please Note: Errors and Omissions May Exist.
Contact the VTrans Mapping Section with questions or concerns.

DISTRICT	TOWN	ROUTE
7	CONCORD	US-2



STRUCTURE DESCRIPTIONS

Bridge 119:
Culvert - 1995
Structure No. 300028011905071
Length: 9'
Under Clearance: 3.0'
Facility Carried: US2
Structure Type: RC BOX
Features Intersected: BROOK
Maintenance: State

Bridge 120:
Slab - 1932
Structure No. 300028012005071
Length: 24'
Width: 29.3'
Under Clearance: 5.0'
Facility Carried: US2
Structure Type: CONCRETE SLAB
Features Intersected: CARR BROOK
Surface: Bituminous
Maintenance: State

Historic Projects <ul style="list-style-type: none"> Unknown Bituminous Concrete Retreatment Resurface Bituminous Mix Skinny Mix Bituminous Seal 	Functional Class <ul style="list-style-type: none"> 1 - Interstate System 2 - Other Freeways and Expressways 3 - Principal Arterial 4 - Minor Arterial 5 - Major Collector 6 - Minor Collector 	Curves <ul style="list-style-type: none"> Left (degrees) Right (degrees) 	Grades <ul style="list-style-type: none"> grade up (percent) grade down (percent) 	Traffic Counters <ul style="list-style-type: none"> Continuous (CTC) Weigh-In-Motion (WIM) Short-Term, Scheduled Short-Term, Unscheduled 	Crash Locations High Crash Locations (HCL's) <ul style="list-style-type: none"> Sections (& Intersections) HCL No. 1 - 100 (1 - 10) HCL No. 101 - 200 (11 - 20) HCL No. 201 - 300 (21 - 30) HCL No. 301 - 400 (31 - 40) HCL No. 401 - 800 (41 - 113) 	Mileage by Functional Class By Sheet 028-4 3 - Other Principal Arterial 1.765	Mileage by Town By Sheet CONCORD - U002-0507 1.765 of 10.765	DISTRICT 7	TOWN CONCORD	Date: 11/17/21	ROUTE US-2 ETE mileage: 128.931 to 130.696
Legend Speed Zones 15 20 25 30 35 40 45 50 55 60 65						Page Total Mileage: 1.765 mi	Page Total Mileage: 1.765 mi	7	CONCORD	2 of 2 TWN mileage: 9.0 to 10.765	ROUTE US-2

For More Information Contact - Vermont Agency of Transportation, Policy, Planning and Intermodal Development Division - Mapping Section, 1 National Life Drive, Montpelier, VT 05633-5001 Telephone: 802-828-2600.