

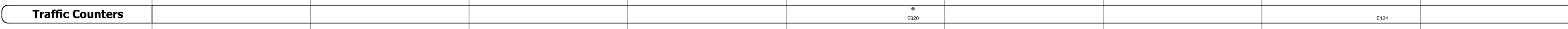



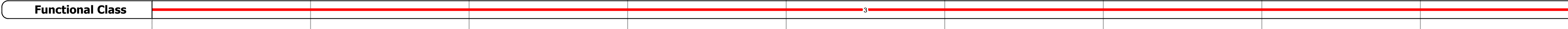

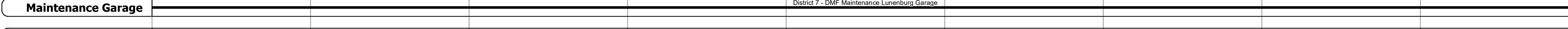
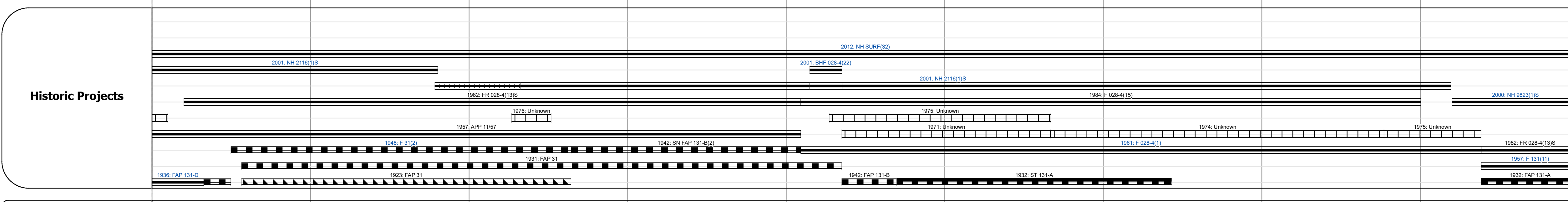
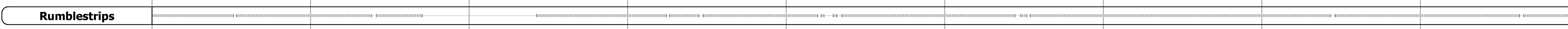

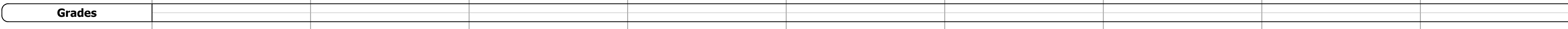

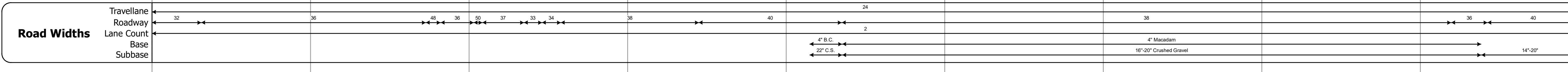
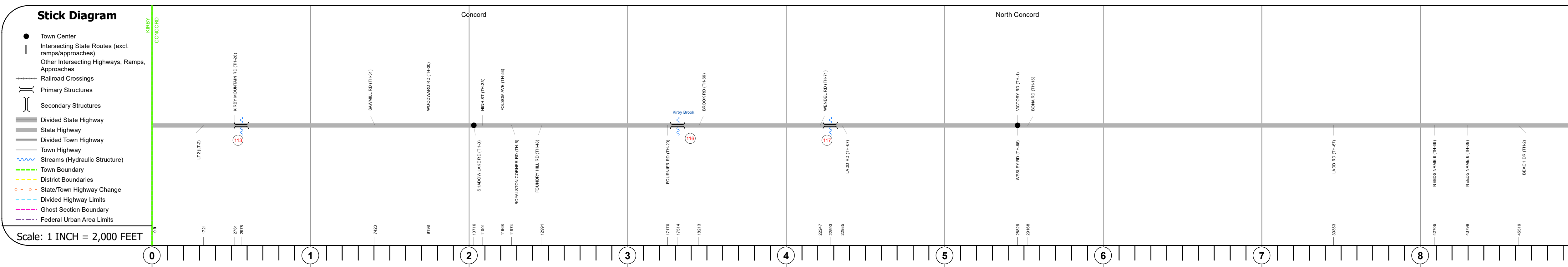
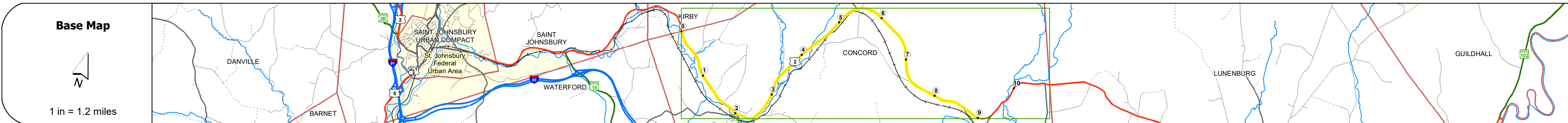
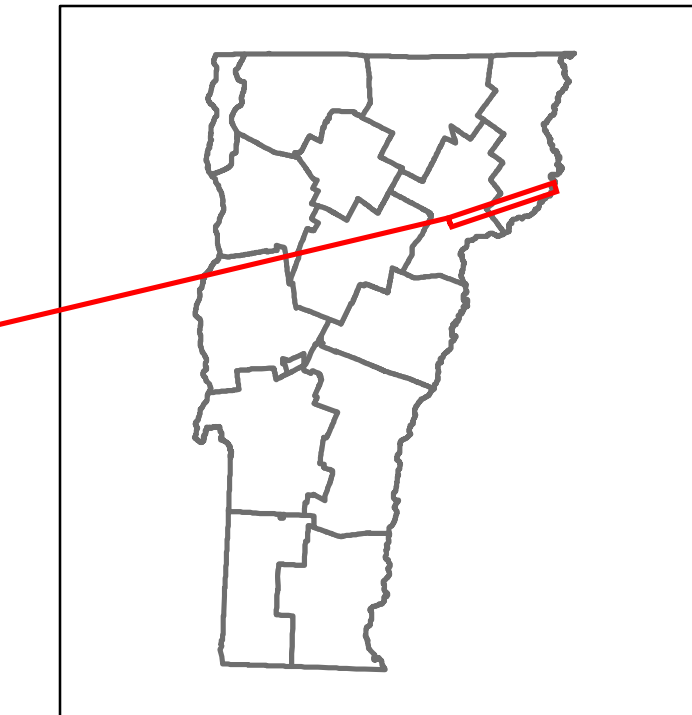


Route Log and Progress Chart


DRAFT

Please Note: Errors and Omissions May Exist.
Contact the VTrans Mapping Section with questions or concerns.

| | | |
|----------|---------|-------|
| DISTRICT | TOWN | ROUTE |
| 7 | CONCORD | US-2 |



| Year | Station 0-1 | Station 1-2 | Station 2-3 | Station 3-4 | Station 4-5 | Station 5-6 | Station 6-7 | Station 7-8 | Station 8-9 |
|------|-------------|-------------|-------------|-------------|-------------|-------------|-------------|-------------|-------------|
| 2022 | | 3579 | | | | | | 2452 | |
| 2021 | | 3890 | | | | | | 2468 | |
| 2020 | | 3941 | | | | | | 2321 | |
| 2019 | | 4653 | | | | | | 2760 | |
| 2018 | | 3900 | 3700 | | 2700 | | | 2500 | 2300 |



STRUCTURE DESCRIPTIONS

Bridge 113:
Culvert - 1933
Structure No. 300028011305071
Length: 10'
Under Clearance: 6.0'
Weight Limit: 0
Facility Carried: US2
Structure Type: RC BOX
Features Intersected: BROOK
Inspection Date: 9/2020
Maintenance: State

Bridge 116:
Culvert - 1942
Structure No. 200028011605072
Length: 21'
Height: 100.0'
Weight Limit: 0
Facility Carried: US 02 ML
Structure Type: RC BOX
Features Intersected: KIRBY BROOK
Inspection Date: 7/2021
Maintenance/Ownership: State

Bridge 117:
Stringer/multi-beam or girder - 1961
Structure No. 200028011705072
Length: 240'
Height: 100.0'
Width: 34.0'
Weight Limit: 0
Facility Carried: US 02 ML
Structure Type: 3 SP CONT ROLLED BM
Features Intersected: MOOSE RIVER
Surface: Bituminous
Inspection Date: 7/2021
Maintenance/Ownership: State

| | | | | | | | | | | | |
|--|--|--|---|---|---|---|--|-----------------------------------|------------------------|--|---|
| Historic Projects <ul style="list-style-type: none"> Unknown Retreatment Resurface Bituminous Mix Skinny Mix Bituminous Seal | Functional Class <ul style="list-style-type: none"> 1 - Interstate System 2 - Other Freeways and Expressways 3 - Principal Arterial 4 - Minor Arterial 5 - Major Collector 6 - Minor Collector | Curves <ul style="list-style-type: none"> Left Right | Grades <ul style="list-style-type: none"> Special grade up Special grade down | Traffic Counters <ul style="list-style-type: none"> Continuous (CTC) Weight-In-Motion (WIM) Short-Term, Scheduled Short-Term, Unscheduled | Crash Locations <ul style="list-style-type: none"> Fatal Injury Property Damage Only Unknown Crash Type | Mileage by Functional Class By Sheet 028-4 3 - Other Principal Arterial 9.000 | Mileage by Town By Sheet CONCORD - U002-0507 9.0 of 10.765 | DISTRICT 7 | TOWN CONCORD | Date: 09/27/23 | ROUTE US-2 ETE mileage: 119.919 to 128.919 |
| Speed Zones 25 30 35 40 45 50 55 60 65 | | | | | | Page Total Mileage: 9.000 mi | | Page Total Mileage: 9.0 mi | | 1 of 2 TWN mileage: 0.0 to 9.0 | |

For More Information Contact - Vermont Agency of Transportation, Policy, Planning and Intermodal Development Division - Mapping Section, 219 North Main Street, Barre, VT 05641 Telephone: 802-828-2600.