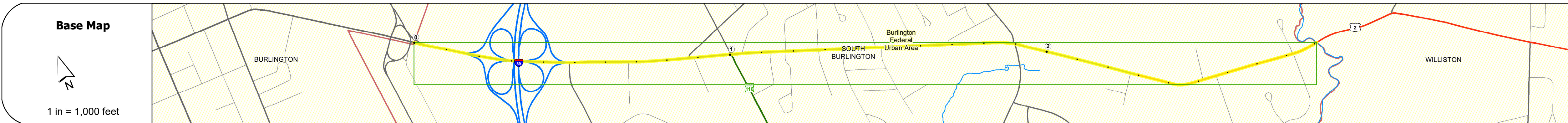
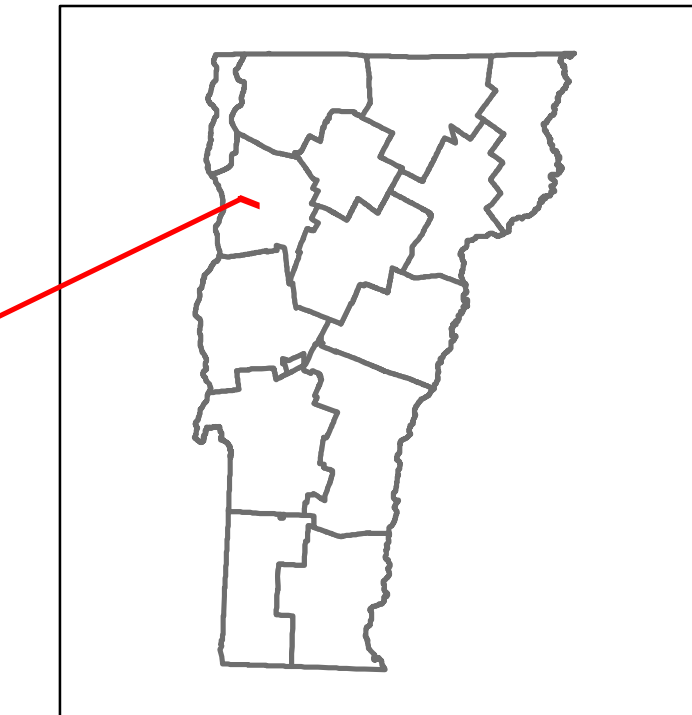


DISTRICT	TOWN	ROUTE
5	SOUTH BURLINGTON	US-2



STRUCTURE DESCRIPTIONS

Bridge 18C:
Stringer/multi-beam or girder - 1962
Structure No. 205200018C04142
Length: 261'
Width: 35.2'
Under Clearance: 15.92'
Facility Carried: US 02 ML
Structure Type: 4 SPAN ROLLED BEAM
Features Intersected: 189 UNDER US 2
Surface: Bituminous
Maintenance/Ownership: State

Bridge 19:
Culvert - 1922
Structure No. 305200001904141
Length: 14'
Under Clearance: 13.0'
Facility Carried: US2
Structure Type: RC BOX
Features Intersected: MUDDY BROOK
Maintenance: State

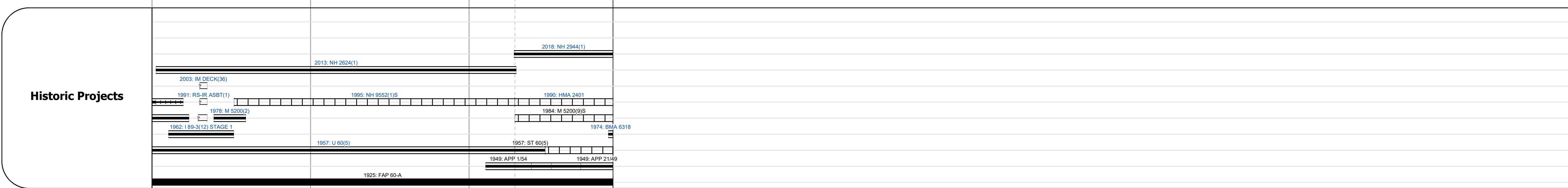
Travel Lane	55	55	55	55	44	32	35	32	41	54	35	47	36	28	57	28
Roadway Lane Count	2	2	2	2	2	2	2	2	2	2	2	2	2	2	2	2
Base	5' P.M. B.	3' P.M. M.C.	Cr.	St.	B.	C.										
Subbase	24" Gravel	21" Crushed Rock													18" Gravel on Edges	

Curves	4	15	10
--------	---	----	----

Grades	-8.0
--------	------

Guardrails	
------------	--

Rumblestrips	
--------------	--



Maintenance Garage	
--------------------	--

Speed Zone	
------------	--

Functional Class	3
------------------	---


National Highway System	NHS - Other NHS Routes
-------------------------	------------------------

Limited Access Highway	
------------------------	--

Customer Service Level	Arterial Highway
------------------------	------------------

Traffic Counters	3304 147219E, D029
------------------	--------------------

AADT	2020	36670	26587	6425	4893	373	24716	20187	12788
	2019	44556	32305	20930	971	765	30032	24529	15538
	2018	40800	28700	3302	3800	300	19700	18100	15700
	2017	40200	28200	4402	4600	300	21200	16500	16200
	2016	39500	27800	5502	5300	300	22800	17000	16700



Historic Projects <ul style="list-style-type: none"> Unknown Retreatment Resurface Bituminous Mix Skiny Mix Bituminous Seal 	Functional Class <ul style="list-style-type: none"> 1 - Interstate System 2 - Other Freeways and Expressways 3 - Principal Arterial 4 - Minor Arterial 5 - Major Collector 6 - Minor Collector 	Curves <ul style="list-style-type: none"> Left Right 	Grades <ul style="list-style-type: none"> grade up grade down 	Traffic Counters <ul style="list-style-type: none"> Continuous (CTC) Weigh-In-Motion (WIM) Short-Term, Scheduled Short-Term, Unscheduled 	Crash Locations <ul style="list-style-type: none"> High Crash Locations (HCL's) Sections (& Intersections) 	Mileage by Functional Class By Sheet 028-2 3 - Other Principal Arterial 2.908	Mileage by Town By Sheet SOUTH BURLINGTON - U002-0414 2.908 of 2.908	DISTRICT 5	TOWN SOUTH BURLINGTON	Date: 11/17/21	ROUTE US-2 ETE mileage: 39.842 to 42.75
Page Total Mileage: 2.908 mi										1 of 1 TWN mileage: 0.0 to 2.908	Page Total Mileage: 2.908 mi