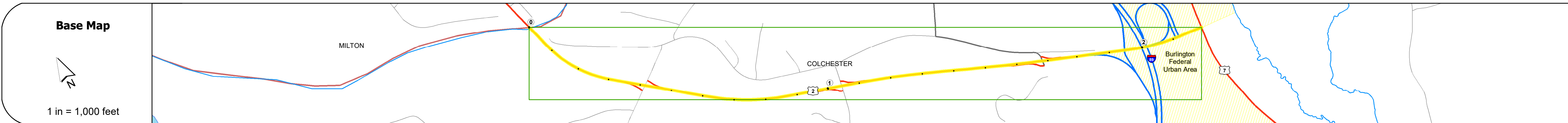

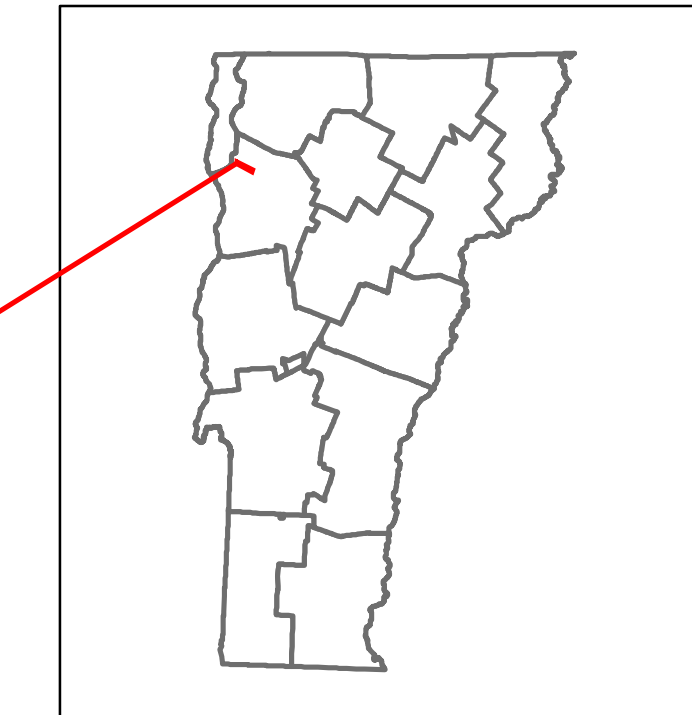


DISTRICT	TOWN	ROUTE
5	COLCHESTER	US-2



STRUCTURE DESCRIPTIONS

Bridge 18A:
Stringer/multi-beam or girder - 1964
Structure No: 200028018A04052
Length: 236'
Width: 42.0'
Under Clearance: 16.08'
Facility Carried: US 02 ML
Structure Type: 4 SPAN ROLLED BEAM
Features Intersected: 189 UNDER US 2
Surface: Bituminous
Maintenance/Ownership: State

Travel Lane	48	44	40	34
Roadway Lane Count	2	2	2	2
Base	8" P.M.	8" P.M.	8" P.M.	8" P.M.
Subbase	24" Crushed Stone	24" Crushed Stone	24" Cr. Rock	24" Cr. Rock

Curves	3
--------	---

Grades	
--------	--

Guardrails	
------------	--

Rumblestrips	
--------------	--



Maintenance Garage	District 8 - DMF Maintenance Highgate Garage
--------------------	--

Speed Zone	55
------------	----

Functional Class	3
------------------	---

National Highway System	
-------------------------	--

Limited Access Highway	Partial
------------------------	---------

Customer Service Level	Regional Corridor, Arterial Highway
------------------------	-------------------------------------

Traffic Counters	DD19
------------------	------

ADT	2020: 10103, 11928, 9191, 8188, 15061 2019: 9400, 12000, 15500, 17300, 17800, 18400 2018: 9500, 12000, 14500, 16200, 16900, 17500 2017: 9700, 11900, 13600, 15200, 15900, 16500 2016: 9700, 11900, 13600, 15200, 15900, 16500
-----	---

Crash Locations	(Incomplete) 2021, 2020, 2019, 2018, 2017
-----------------	---

Historic Projects <ul style="list-style-type: none"> Unknown Retreatment Resurface Bituminous Mix Skinny Seal Bituminous Seal 	Functional Class <ul style="list-style-type: none"> 1 - Interstate System 2 - Other Freeways and Expressways 3 - Principal Arterial 4 - Minor Arterial 5 - Major Collector 6 - Minor Collector 	Curves <ul style="list-style-type: none"> Left Right 	Grades <ul style="list-style-type: none"> grade up grade down 	Traffic Counters <ul style="list-style-type: none"> Continuous (CTC) Weigh-In-Motion (WIM) Short-Term, Scheduled Short-Term, Unscheduled 	Crash Locations <ul style="list-style-type: none"> High Crash Locations (HCL's) Sections (& Intersections) 1 - 100 (1 - 10) 101 - 200 (11 - 20) 201 - 300 (21 - 30) 301 - 400 (31 - 40) 401 - 800 (41 - 113) 	Mileage by Functional Class By Sheet 5600 3 - Other Principal Arterial 028-1 3 - Other Principal Arterial 0.252 1.944	Mileage by Town By Sheet COLCHESTER - U002-0405 Ghost Section - (US-7, MM 6.518 to 0.000) 2.196 of 2.196	DISTRICT 5	TOWN COLCHESTER	Date: 11/17/21	ROUTE US-2 ETE mileage: 36.815 to 39.011
Page Total Mileage: 2.196 mi						Page Total Mileage: 2.196 mi					