Route Log and Progress Chart

DRAFT

Please Note: Errors and Omissions May Exist.
Contact the VTrans Mapping Section with questions or concerns.

DISTRICT	TOWN	ROUTE
7	SAINT JOHNSBURY	US-2

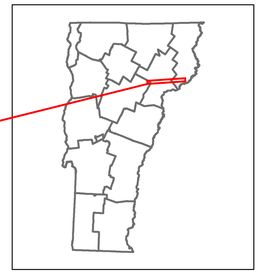

2

Base Map

N

1 in = 1.1 miles

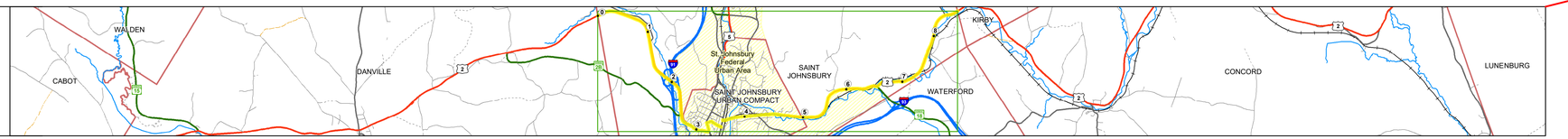

Stick Diagram

- Town Center
- Intersecting State Routes (excl. ramps/approaches)
- Other Intersecting Highways, Ramps, Approaches
- Railroad Crossings
- Primary Structures
- Secondary Structures
- Divided State Highway
- State Highway
- Divided Town Highway
- Town Highway
- Streams (Hydraulic Structure)
- Town Boundary
- Village/UC Boundaries
- District Boundaries
- State/Town Highway Change
- Divided Highway Limits
- Ghost Section Boundary
- Federal Urban Area Limits

Scale: 1 INCH = 2,000 FEET

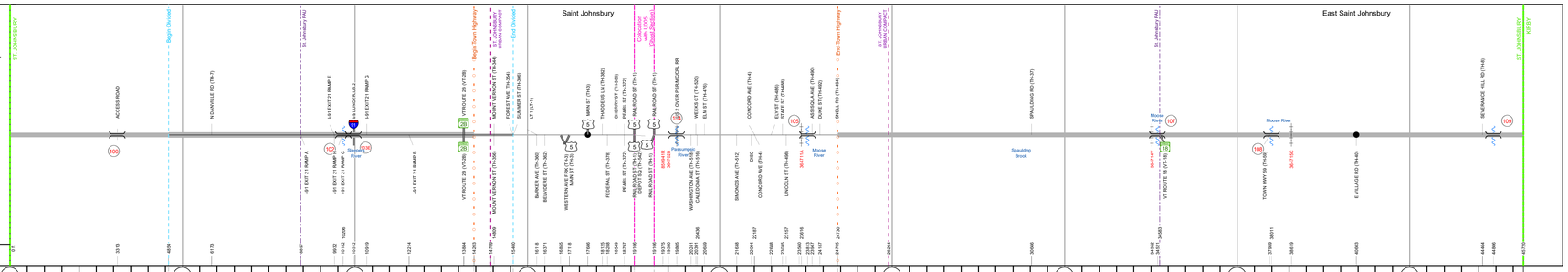

Road Widths

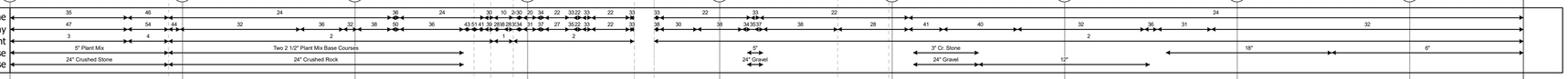

Curves

Grades

Guardrails

Rumblestrips

Historic Projects

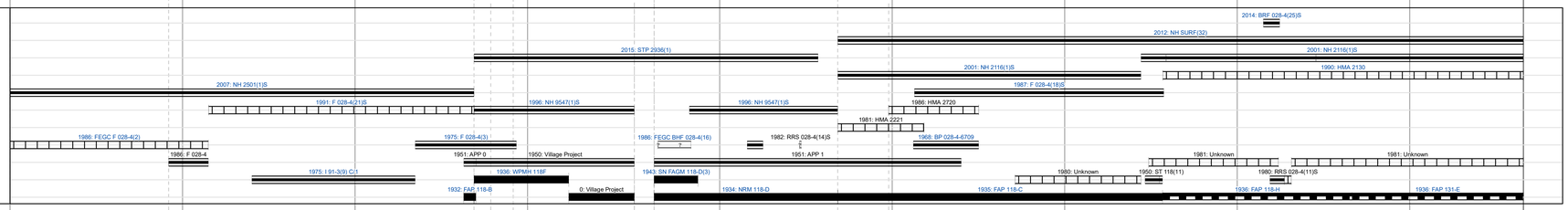

Maintenance Garage

Speed Zone

Functional Class

National Highway System

Limited Access Highway

Customer Service Level



Traffic Counters

AADT

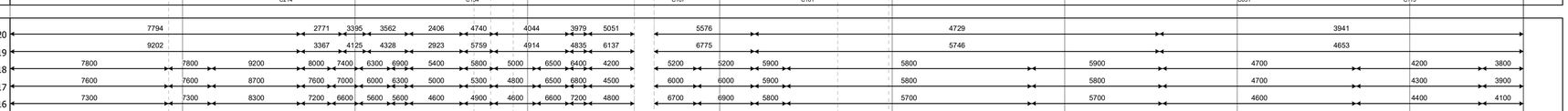

Crash Locations

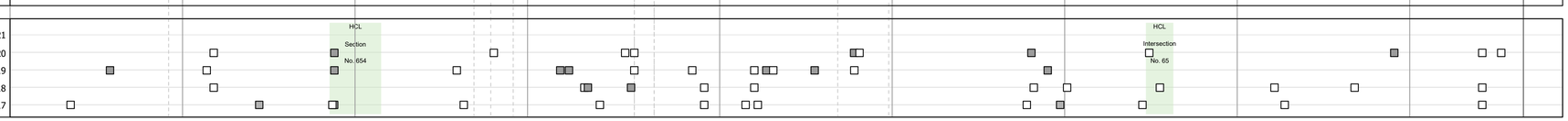

STRUCTURE DESCRIPTIONS

Bridge 100:
Culvert - 1986
Structure No. 300028010003111
Length: 10'
Under Clearance: 10.0'
Facility Carried: US2
Structure Type: CGMPP
Features Intersected: ACCESS ROAD
Maintenance: State

Bridge 102:
Culvert - 1975
Structure No. 200028010203112
Length: 56'
Facility Carried: US 02 ML
Structure Type: TWIN CELL RC BOX
Features Intersected: SLEEPER RIVER
Maintenance/Ownership: State

Bridge 103E:
Stringer/multi-beam or girder - 1975
Structure No. 200028103E03112
Length: 327'
Width: 42.6'
Under Clearance: 20.92'
Facility Carried: US 02 E ML
Structure Type: 2 SP CONT WLD PL GIR
Features Intersected: I 91 UNDER US 2
Surface: Bituminous
Maintenance/Ownership: State

Bridge 104:
Girder and floorbeam system - 1943
Structure No. 200028010403112
Length: 890'
Width: 38.6'
Under Clearance: 13.25'
Facility Carried: US 02 ML
Structure Type: 8 SPN RIVET 2 GIRDER
Features Intersected: US 2 OVER PSR/MC/CRL RR
Surface: Bituminous
Maintenance/Ownership: Town

Bridge 105:
Stringer/multi-beam or girder - 1931
Structure No. 200028010503112
Length: 64'
Width: 41.5'
Facility Carried: US 02 ML
Structure Type: ROLLED BEAM
Features Intersected: MOOSE RIVER
Surface: Bituminous
Maintenance/Ownership: City/Municipal

Bridge 107:
Stringer/multi-beam or girder - 1929
Structure No. 200028010703112
Length: 64'
Width: 42.0'
Facility Carried: US 02 ML
Structure Type: ROLLED BEAM
Features Intersected: MOOSE RIVER
Surface: Bituminous
Maintenance/Ownership: State

Bridge 108:
Stringer/multi-beam or girder - 2013
Structure No. 200028010803112
Length: 103'
Width: 32.0'
Facility Carried: US 02 ML
Structure Type: WELDED GIRDER
Features Intersected: MOOSE RIVER
Maintenance/Ownership: State

Bridge 109:
Slab - 1929
Structure No. 300028010903111
Length: 18'
Width: 25.0'
Under Clearance: 8.0'
Facility Carried: US2
Structure Type: CONCRETE SLAB
Features Intersected: BROOK
Surface: Bituminous
Maintenance: State

Historic Projects: Unknown; Retreatment; Resurface; Bituminous Mix; Skinny Mix; Bituminous Seal; Bituminous Concrete; Bituminous Macadam; Cold Plane and Bituminous Concrete; Concrete; Gravel; Surface Treated; Gravel; Plant Mix; Reclaimed Base and Bituminous Concrete

Indicated plans available - http://vtransmap01.aot.state.vt.us/rp/dpr/Dlwebstore/

Functional Class: 1 - Interstate System; 2 - Other Freeways and Expressways; 3 - Principal Arterial; 4 - Minor Arterial; 5 - Major Collector; 6 - Minor Collector

Speed Zones: 25, 30, 35, 40, 45, 50, 55, 60, 65

Curves: (degrees) Left, Right

Grades: (percent) grade up, grade down

Road Widths (ft)

Traffic Counters: Continuous (CTC); Weigh-In-Motion (WIM); Short-Term, Scheduled; Short-Term, Unscheduled; (counter ID); AADT (AADT)

Crash Locations

Legend

High Crash Locations (HCL's)
Sections (& Intersections)
HCL No.
1 - 100 (1 - 10)
101 - 200 (11 - 20)
201 - 300 (21 - 30)
301 - 400 (31 - 40)
401 - 800 (41 - 113)

Mileage by Functional Class By Sheet

028-3	2 - Other Freeways and Expressways	1.461
028-4	3 - Other Principal Arterial	5.040
028-3	3 - Other Principal Arterial	2.158

Page Total Mileage: 8.659 mi

Mileage by Town By Sheet

SAINT JOHNSBURY - U002-0311	8.659 of 8.659
Ghost Section - (US-5, MM 1.714 to 1.828)	

Page Total Mileage: 8.659 mi

DISTRICT	TOWN	Date: 11/17/21	ROUTE
7	SAINT JOHNSBURY	1 of 1 TWN mileage: 0.0 to 8.659	US-2 ETE mileage: 110.305 to 118.964