

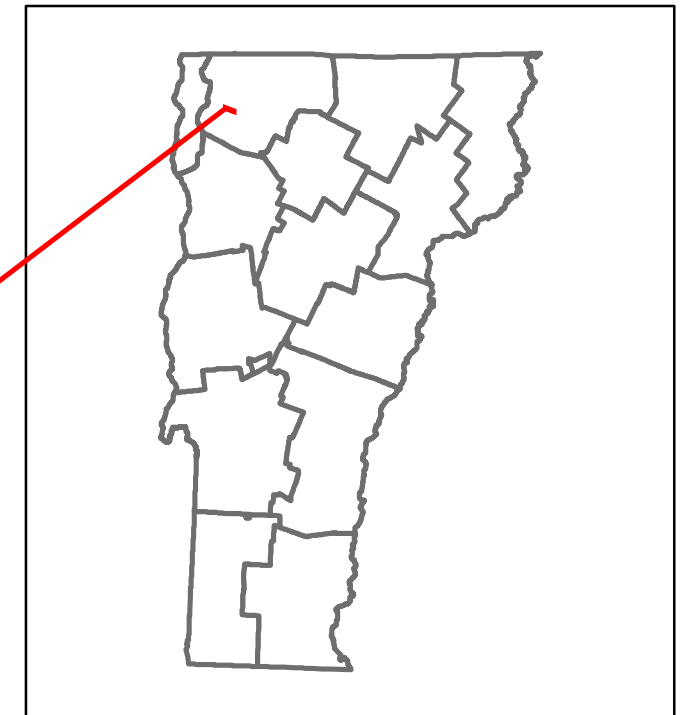


# Route Log and Progress Chart


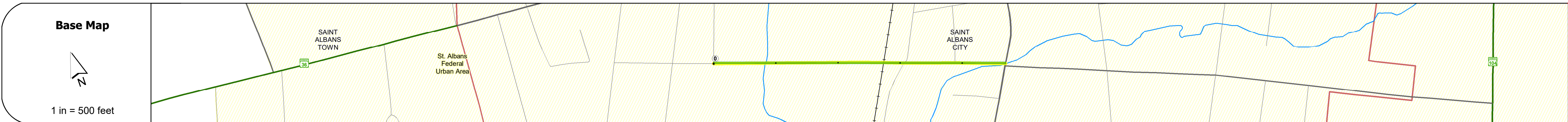
**DRAFT**

Please Note: Errors and Omissions May Exist.  
Contact the VTrans Mapping Section with questions or concerns.

DISTRICT	TOWN	ROUTE
8	SAINT ALBANS CITY	Min-8020



**Min-8020**



## STRUCTURE DESCRIPTIONS

Road Widths	Travellane	Roadway	Lane Count	Base	Subbase
	24	24	2		

<b>Curves</b>	
---------------	--

<b>Grades</b>	
---------------	--

<b>Guardrails</b>	
-------------------	--

<b>Rumblestrips</b>	
---------------------	--

<b>Historic Projects</b>	
--------------------------	--

<b>Maintenance Garage</b>	
---------------------------	--

<b>Speed Zone</b>	
-------------------	--

<b>Functional Class</b>	5
-------------------------	---

<b>National Highway System</b>	
--------------------------------	--

<b>Limited Access Highway</b>	
-------------------------------	--

<b>Customer Service Level</b>	
-------------------------------	--

<b>Traffic Counters</b>	F210
-------------------------	------

<b>AADT</b>	2020: 1932	2019: 2348	2018: 3300	2017: 3300	2016: 3300
-------------	------------	------------	------------	------------	------------

<b>Crash Locations</b>	(Incomplete) 2021	2020	2019	2018	2017
------------------------	-------------------	------	------	------	------

<b>Historic Projects</b> Unknown, Retreatment, Resurface, Bituminous Mix, Skiny Seal, Bituminous Concrete, Cold Plane and Bituminous Concrete, Concrete, Surface Treated Gravel, Plant Mix, Reclaimed Base and Bituminous Concrete	<b>Functional Class</b> 1 - Interstate System, 2 - Other Freeways and Expressways, 3 - Principal Arterial, 4 - Minor Arterial, 5 - Major Collector, 6 - Minor Collector	<b>Curves</b> Left (degrees), Right (degrees), Grades (degrees) grade up, Grades (degrees) grade down	<b>Traffic Counters</b> Continuous (CTC), Weigh-In-Motion (WIM), Short-Term, Scheduled (counter ID), Short-Term, Unscheduled (counter ID)	<b>Crash Locations</b> High Crash Locations (HCL's) Sections (& Intersections) HCL No. 1-100 (1-10), 101-200 (11-20), 201-300 (21-30), 301-400 (31-40), 401-800 (41-113)	<b>Mileage by Functional Class By Sheet</b> 8020 5 - Major collector 0.470	<b>Mileage by Town By Sheet</b> SAINT ALBANS CITY - S80200612 0.47 of 0.47	<b>DISTRICT</b> 8	<b>TOWN</b> SAINT ALBANS CITY	<b>Date:</b> 11/20/21	<b>ROUTE</b> Min-8020
					<b>Page Total Mileage:</b> 0.470 mi	<b>Page Total Mileage:</b> 0.47 mi	<b>1 of 1</b> TWN mileage: 0.0 to 0.47	<b>ETE mileage:</b> 0.0 to 0.47		

For More Information Contact - Vermont Agency of Transportation, Policy, Planning and Intermodal Development Division - Mapping Section, 1 National Life Drive, Montpelier, VT 05633-5001 Telephone: 802-828-2600.