

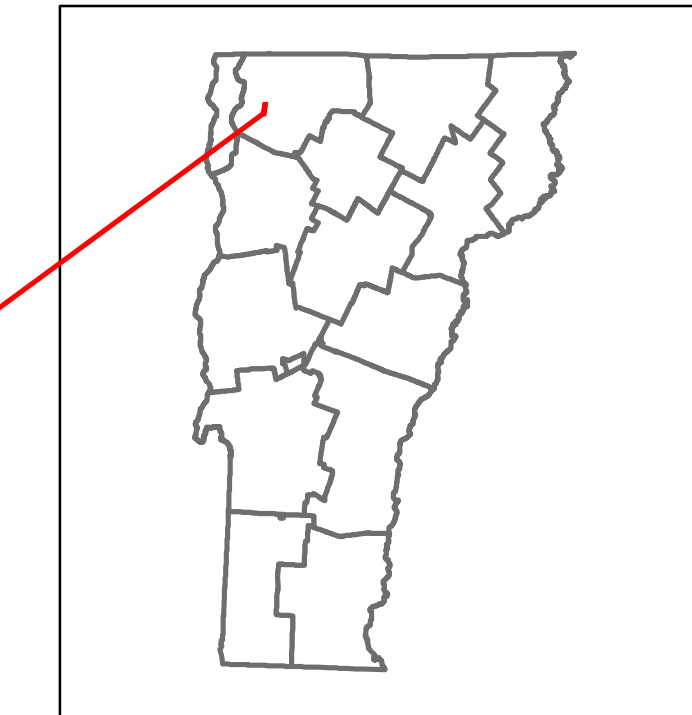


Route Log and Progress Chart

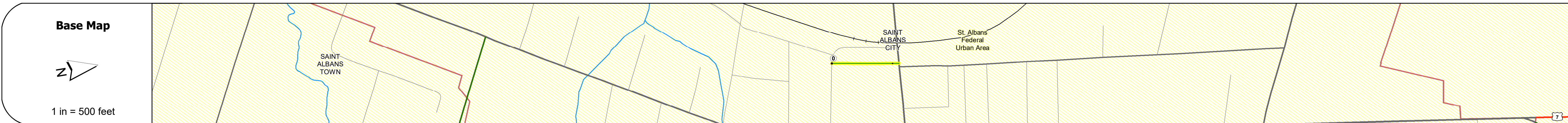
DRAFT

Please Note: Errors and Omissions May Exist.
Contact the VTrans Mapping Section with questions or concerns.

DISTRICT	TOWN	ROUTE
8	SAINT ALBANS CITY	Min-8006



Min-8006



Road Widths	Travellane	Roadway	Lane Count	Base	Subbase
	24	24	2		

Curves

Grades

Guardrails

Rumblestrips

Historic Projects

Maintenance Garage

Speed Zone


Functional Class
5

National Highway System

Limited Access Highway

Customer Service Level

Traffic Counters



STRUCTURE DESCRIPTIONS

Historic Projects Unknown, Retreatment, Resurface, Bituminous Mix, Bituminous Seal, Bituminous Concrete, Cold Plane and, Reclaimed Base and, Concrete, Surface Treated Gravel, Plant Mix, Bituminous Concrete	Functional Class 1 - Interstate System, 2 - Other Freeways and Expressways, 3 - Principal Arterial, 4 - Minor Arterial, 5 - Major Collector, 6 - Minor Collector	Curves Left (degrees), Right (degrees), Grades (percent) grade up, Grades (percent) grade down	Traffic Counters Continuous (CTC), Weigh-In-Motion (WIM), Short-Term, Scheduled, Short-Term, Unscheduled (counter ID)	Crash Locations High Crash Locations (HCL's) Sections (& Intersections) HCL No. 1-100 (1-10), 101-200 (11-20), 201-300 (21-30), 301-400 (31-40), 401-800 (41-113)	Mileage by Functional Class By Sheet 8006 5 - Major collector 0.110	Mileage by Town By Sheet SAINT ALBANS CITY - S80060612 0.11 of 0.11	DISTRICT 8	TOWN SAINT ALBANS CITY	Date: 11/20/21	ROUTE Min-8006 ETE mileage: 0.0 to 0.11
					Legend 1-100 (1-10), 101-200 (11-20), 201-300 (21-30), 301-400 (31-40), 401-800 (41-113)	Page Total Mileage: 0.11 mi	Page Total Mileage: 0.11 mi	1 of 1 TWN mileage: 0.0 to 0.11		