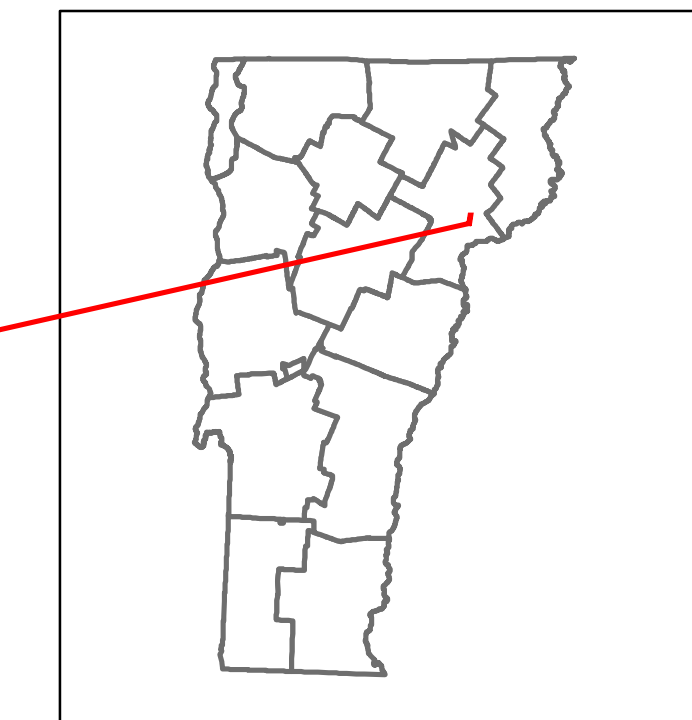

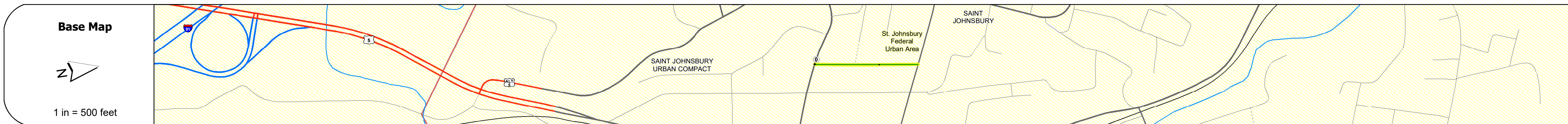


DISTRICT	TOWN	ROUTE
7	SAINT JOHNSBURY	Min-7008



Min-7008



STRUCTURE DESCRIPTIONS	

Road Widths	Travellane	Roadway	Lane Count	Base	Subbase
	16	16	1		

Curves

Grades

Guardrails

Rumblestrips

Historic Projects

Maintenance Garage

Speed Zone

Functional Class
5

National Highway System

Limited Access Highway

Customer Service Level

Traffic Counters
C224

AADT	2020	2019	2018	2017	2016
	266	323	330	330	330

Crash Locations	(Incomplete) 2021	2020	2019	2018	2017

Historic Projects Unknown, Retreatment, Resurface, Bituminous Mix, Skiny Mix, Bituminous Seal, Bituminous Concrete, Cold Plane and Bituminous Concrete, Reclaimed Base and Bituminous Concrete, Surface Treated Gravel, Plant Mix, Concrete	Functional Class 1 - Interstate System, 2 - Other Freeways and Expressways, 3 - Principal Arterial, 4 - Minor Arterial, 5 - Major Collector, 6 - Minor Collector	Curves Left (degrees), Right (degrees), Grades (degrees), Left (degrees), Right (degrees), grade up, grade down	Traffic Counters Continuous (CTC), Weigh-In-Motion (WIM), Short-Term, Scheduled, Short-Term, Unscheduled (counter ID)	Crash Locations High Crash Locations (HCL's) Sections (& Intersections) 1 - 100 (1 - 10), 101 - 200 (11 - 20), 201 - 300 (21 - 30), 301 - 400 (31 - 40), 401 - 800 (41 - 113)	Mileage by Functional Class By Sheet 7008 5 - Major collector 0.160	Mileage by Town By Sheet SAINT JOHNSBURY - S70080311 0.16 of 0.16	DISTRICT 7	TOWN SAINT JOHNSBURY	Date: 11/20/21	ROUTE Min-7008 ETE mileage: 0.0 to 0.16
					Legend HCL No. 201 - 300 (21 - 30), 301 - 400 (31 - 40), 401 - 800 (41 - 113)	Page Total Mileage: 0.160 mi				