

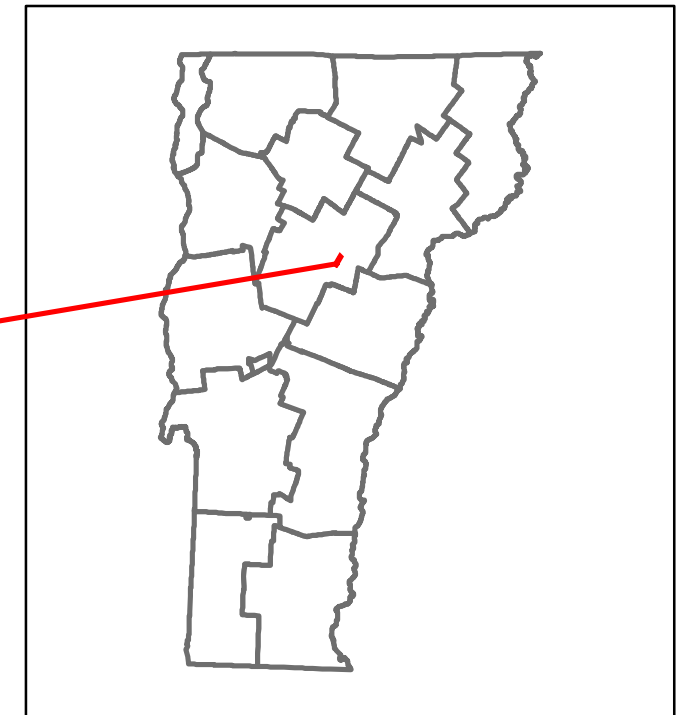


# Route Log and Progress Chart

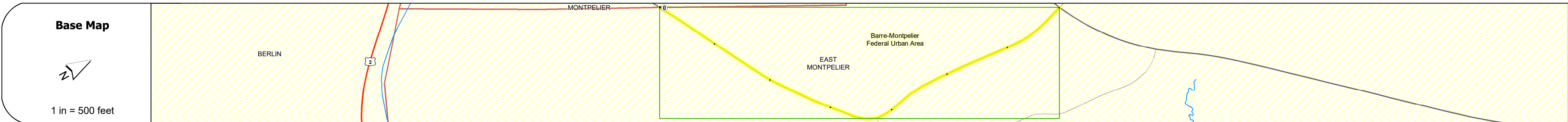
**DRAFT**

Please Note: Errors and Omissions May Exist.  
Contact the VTrans Mapping Section with questions or concerns.








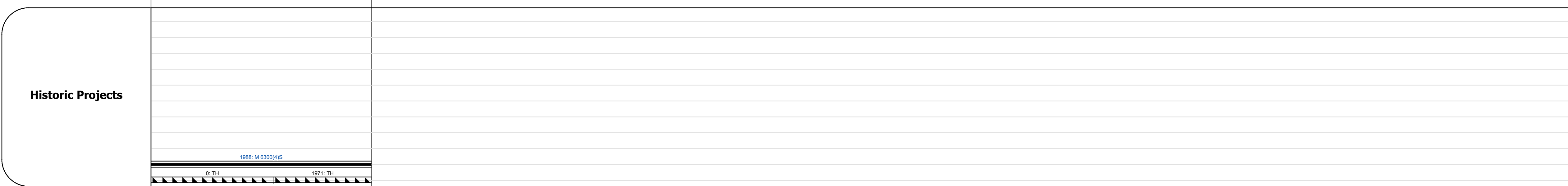
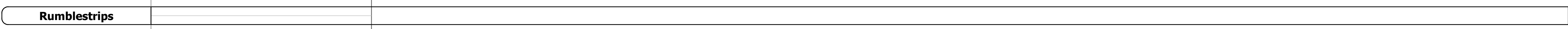




DISTRICT	TOWN	ROUTE
6	EAST MONTPELIER	Min-6302



Min-6302



## STRUCTURE DESCRIPTIONS



Year	ADT
2020	1184
2019	1439
2018	1500
2017	1500
2016	1500

Year	Crash Locations
(Incomplete) 2021	
2020	1
2019	1
2018	0
2017	1

Historic Projects	Functional Class	Curves	Grades	Traffic Counters	Crash Locations	Mileage by Functional Class By Sheet	Mileage by Town By Sheet
Unknown, Retreatment, Resurface, Bituminous Mix, Skiny Mix, Bituminous Seal	1- Interstate System, 2- Other Freeways and Expressways, 3- Principal Arterial, 4- Minor Arterial, 5- Major Collector, 6- Minor Collector	Left, Right	Left, Right, grade up, grade down	Continuous (CTC), Weigh-In-Motion (WIM), Short-Term, Scheduled, Short-Term, Unscheduled	High Crash Locations (HCL's) by Section (& Intersections)	6302 5 - Major collector 0.700	EAST MONTPELIER - S63021207 0.7 of 0.7
Surface Treated Gravel, Plant Mix, Reclaimed Base and Bituminous Concrete	Speed Zones	Road Widths	AADT (AADT)	Legend	Page Total Mileage: 0.700 mi	Page Total Mileage: 0.7 mi	