

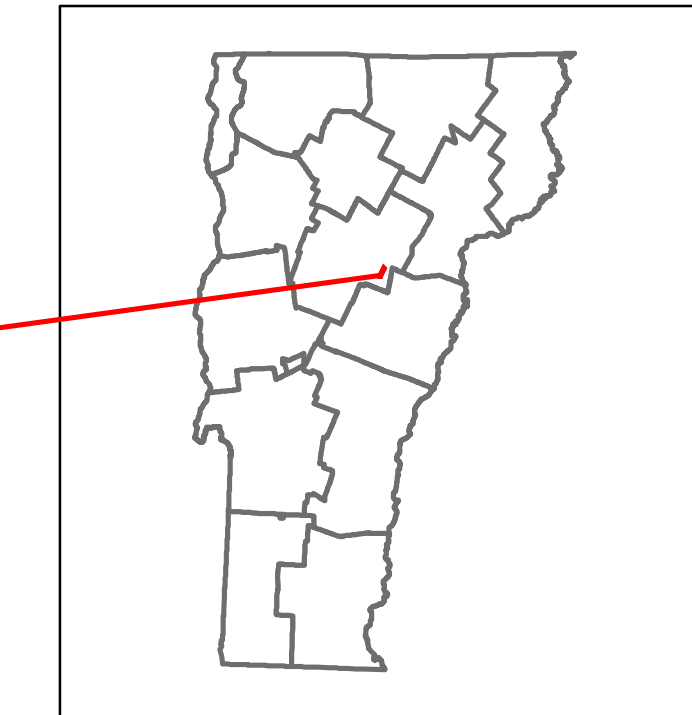


Route Log and Progress Chart

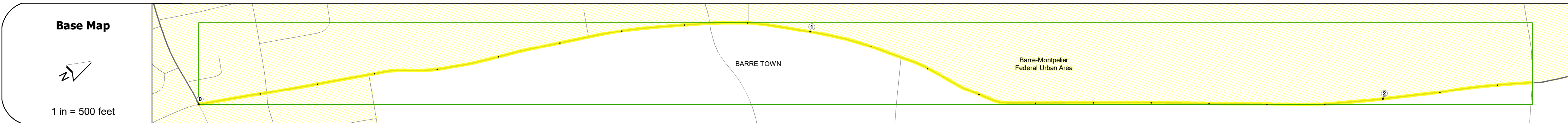
DRAFT

Please Note: Errors and Omissions May Exist.
Contact the VTrans Mapping Section with questions or concerns.

DISTRICT	TOWN	ROUTE
6	BARRE TOWN	Min-6114



Min-6114



STRUCTURE DESCRIPTIONS

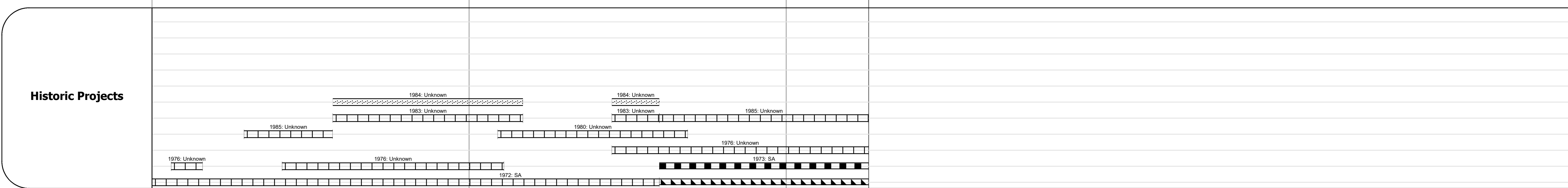
Road Widths	21	20	21
Travellane	24	23	22
Roadway			
Lane Count			
Base			
Subbase			

Curves	
--------	--

Grades	
--------	--

Guardrails	
------------	--

Rumblestrips	
--------------	--



Maintenance Garage	
--------------------	--

Speed Zone	
------------	--

Functional Class	5
------------------	---

National Highway System	
-------------------------	--

Limited Access Highway	
------------------------	--

Customer Service Level	
------------------------	--

Traffic Counters	W049, W522, W575
------------------	------------------

ADT	2020: 1076, 793; 2019: 1308, 964; 2018: 1200, 810; 2017: 1200, 820; 2016: 1200, 820
-----	-------------------------------------------------------------------------------------

Crash Locations	(Incomplete) 2021, 2020, 2019, 2018, 2017
-----------------	-------------------------------------------

Historic Projects <ul style="list-style-type: none"> Unknown Retreatment Resurface Bituminous Mix Skinny Mix Bituminous Seal 	Functional Class <ul style="list-style-type: none"> 1 - Interstate System 2 - Other 3 - Principal Arterial 4 - Minor Arterial 5 - Major Collector 6 - Minor Collector 	Curves <ul style="list-style-type: none"> Left Right 	Grades <ul style="list-style-type: none"> grade up grade down 	Traffic Counters <ul style="list-style-type: none"> Continuous (CTC) Weight-In-Motion (WIM) Short-Term, Scheduled Short-Term, Unscheduled 	Crash Locations <ul style="list-style-type: none"> High Crash Locations (HCL's) 1 - 100 (1 - 10) 101 - 200 (11 - 20) 201 - 300 (21 - 30) 301 - 400 (31 - 40) 401 - 800 (41 - 113) 	Mileage by Functional Class By Sheet 6114 5 - Major collector 2.260	Mileage by Town By Sheet BARRE TOWN - S61141202 2.26 of 2.26	DISTRICT 6	TOWN BARRE TOWN	Date: 11/20/21	ROUTE Min-6114
Page Total Mileage: 2.26 mi										1 of 1 TWN mileage: 0.0 to 2.26	ETE mileage: 0.0 to 2.26

For More Information Contact - Vermont Agency of Transportation, Policy, Planning and Intermodal Development Division - Mapping Section, 1 National Life Drive, Montpelier, VT 05633-5001 Telephone: 802-828-2600.