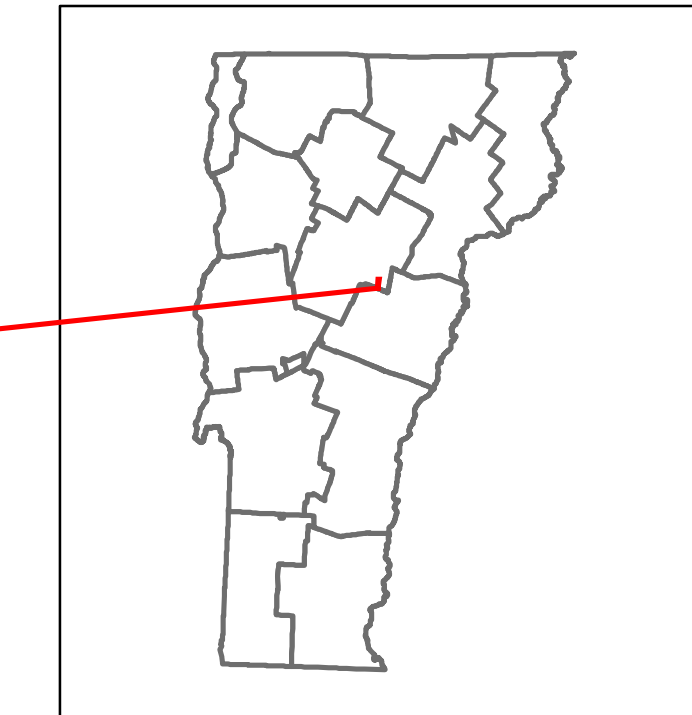
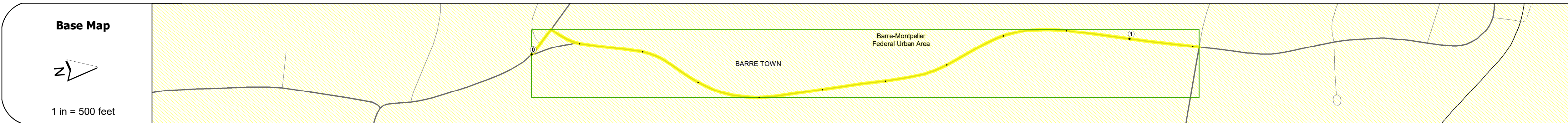


DISTRICT	TOWN	ROUTE
6	BARRE TOWN	Min-6109



Min-6109



STRUCTURE DESCRIPTIONS

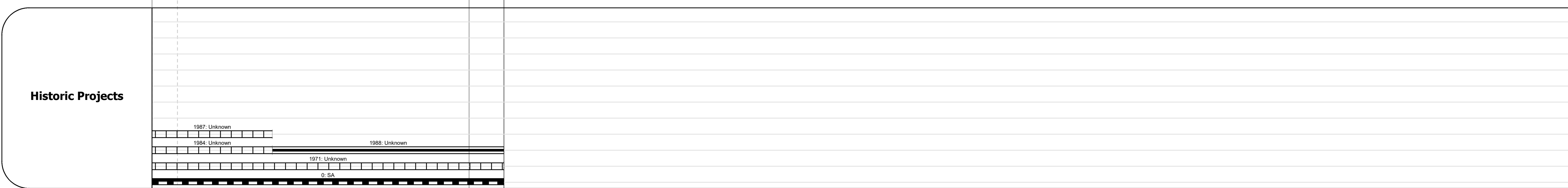
Road Widths	21	22
Travellane	29	30
Roadway		
Lane Count		2
Base		
Subbase		

Curves

Grades

Guardrails

Rumblestrips



Maintenance Garage

Speed Zone

Functional Class	4
-------------------------	---

National Highway System

Limited Access Highway

Customer Service Level

Traffic Counters

Year	ADT
2020	1770
2019	2151
2018	2500
2017	2500
2016	2500

Year	Crash Locations
(Incomplete) 2021	
2020	
2019	
2018	
2017	

Historic Projects Unknown, Bituminous Concrete, Retreatment, Resurface, Bituminous Mix, Bituminous Seal, Surface Treated Gravel, Plant Mix, Reclaimed Base and Bituminous Concrete	Functional Class 1- Interstate System, 2- Other Freeways and Expressways, 3- Principal Arterial, 4- Minor Arterial, 5- Major Collector, 6- Minor Collector	Curves Left, Right, Grades Left, Right, grade up, grade down	Traffic Counters Continuous (CTC), Weigh-In-Motion (WIM), Short-Term, Scheduled, Short-Term, Unscheduled	Crash Locations High Crash Locations (HCL's)	Mileage by Functional Class By Sheet 6109 4 - Minor Arterial 1.110	Mileage by Town By Sheet BARRE TOWN - S61091202 1.11 of 1.11	DISTRICT 6	TOWN BARRE TOWN	Date: 11/20/21	ROUTE Min-6109 ETE mileage: 0.0 to 1.11
					Page Total Mileage: 1.11 mi	Page Total Mileage: 1.11 mi				