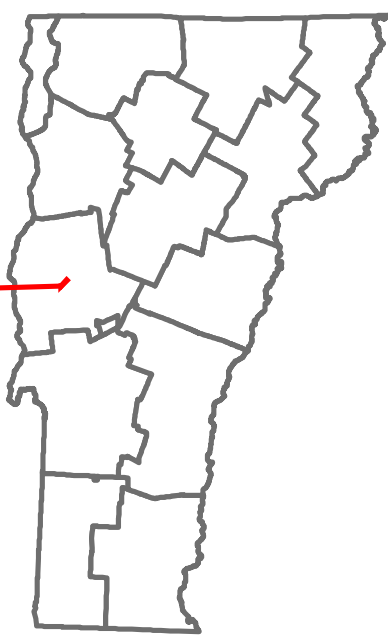





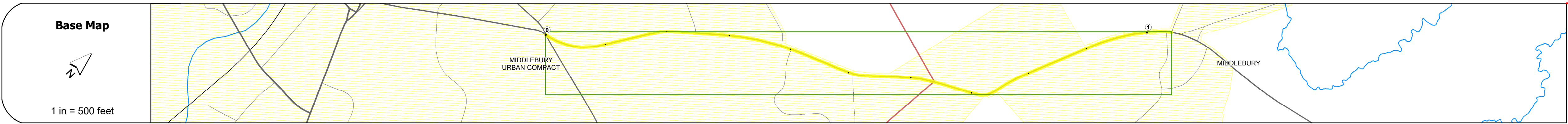
Route Log and Progress Chart

DRAFT
Please Note: Errors and Omissions May Exist.
Contact the VTrans Mapping Section with questions or concerns.

| DISTRICT | TOWN | ROUTE |
|----------|------------|----------|
| 3 | MIDDLEBURY | Urb-5936 |



Urb-5936



| Road Widths | Travellane | 28 | 22 | 24 |
|-------------|------------|--------------|----|----|
| Road Widths | Roadway | | 2 | |
| Road Widths | Lane Count | | | |
| Road Widths | Base | 4" Plant Mix | | |
| Road Widths | Subbase | 24" Gravel | | |

| Curves | |
|--------|--|
|--------|--|

| Grades | |
|--------|--|
|--------|--|

| Guardrails | |
|------------|--|
|------------|--|

| Rumblestrips | |
|--------------|--|
|--------------|--|

| Historic Projects | |
|-------------------|--|
|-------------------|--|

| Maintenance Garage | |
|--------------------|--|
|--------------------|--|

| Speed Zone | |
|------------|--|
|------------|--|

| Functional Class | 5 |
|------------------|---|
|------------------|---|

| National Highway System | |
|-------------------------|--|
|-------------------------|--|

| Limited Access Highway | |
|------------------------|--|
|------------------------|--|

| Customer Service Level | |
|------------------------|--|
|------------------------|--|

| Traffic Counters | |
|------------------|--|
|------------------|--|

| AADT | 2024 | 1883 |
|------|------|------|
| AADT | 2023 | 1852 |
| AADT | 2022 | 1837 |
| AADT | 2021 | 1821 |
| AADT | 2020 | 1624 |

| Crash Locations | (Incomplete) 2025 | |
|-----------------|-------------------|--|
| Crash Locations | 2024 | |
| Crash Locations | 2023 | |
| Crash Locations | 2022 | |
| Crash Locations | 2021 | |

STRUCTURE DESCRIPTIONS

| Historic Projects | Functional Class | Crash Locations | Mileage by Functional Class By Sheet | Mileage by Town By Sheet | DISTRICT | TOWN | Date: 11/27/25 | ROUTE |
|---------------------------------------------------------------------------------------------------------------------------------------------------|----------------------------------------------------------------------------------------------------------------------------------|---------------------------------------------------------------|--------------------------------------|-------------------------------------|----------|------------|------------------------------------|--------------------------------------|
| Unknown Retreatment Resurface Bituminous Mix Skinny Mix Bituminous Seal | 1 - Interstate System 2 - Other 3 - Principal Arterial 4 - Minor Arterial 5 - Major Collector 6 - Minor Collector | Fatal Injury Property Damage Only Unknown Crash Type | 5936 5 - Major Collector 1.040 | MIDDLEBURY - S59360111 1.04 of 1.04 | 3 | MIDDLEBURY | 1 of 1 TWN mileage: 0.0 to 1.04 | Urb-5936 ETE mileage: 0.0 to 1.04 |
| Indicated plans available - http://vtransmap01.aot.state.vt.us/pdpr/D/webstore/ | Speed Zones | High Crash Locations (HCL's) | Page Total Mileage: 1.040 mi | Page Total Mileage: 1.04 mi | | | | |