

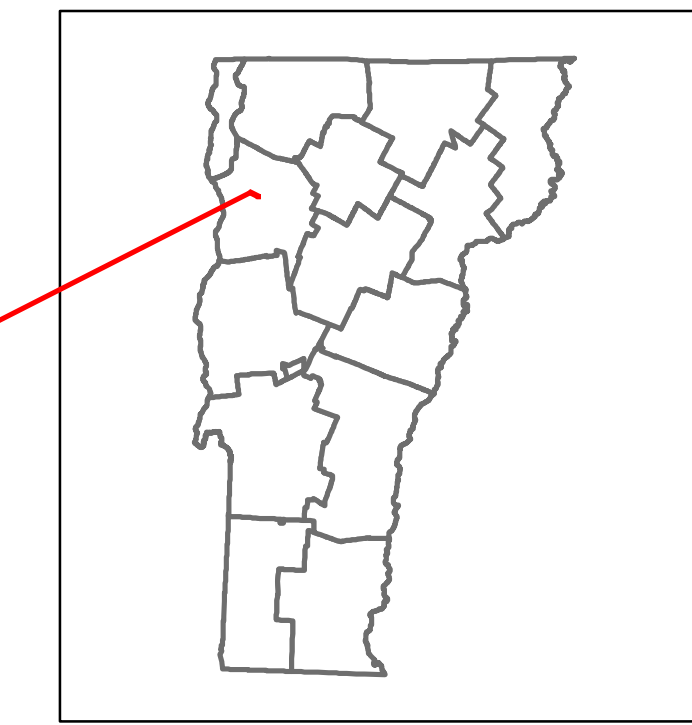


Route Log and Progress Chart


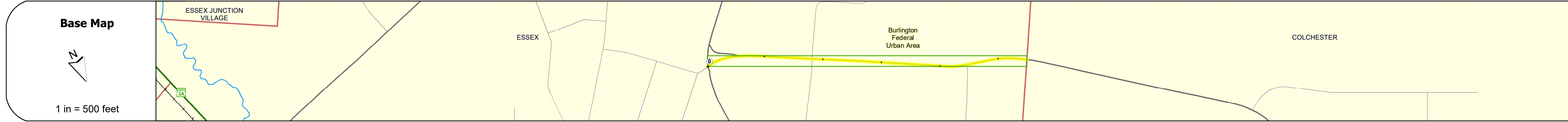
DRAFT

Please Note: Errors and Omissions May Exist.
Contact the VTrans Mapping Section with questions or concerns.

DISTRICT	TOWN	ROUTE
5	ESSEX	Urb-5406



Urb-5406



STRUCTURE DESCRIPTIONS

Road Widths	<table border="1"> <tr><td>Travellane</td><td>27</td><td>28</td><td>33</td><td>22</td><td>28</td><td>33</td><td>21</td></tr> <tr><td>Roadway</td><td>35</td><td>34</td><td>41</td><td>32</td><td>42</td><td>32</td><td></td></tr> <tr><td>Lane Count</td><td></td><td></td><td></td><td>2</td><td></td><td></td><td></td></tr> <tr><td>Base</td><td></td><td></td><td></td><td></td><td></td><td></td><td></td></tr> <tr><td>Subbase</td><td></td><td></td><td></td><td></td><td></td><td></td><td></td></tr> </table>	Travellane	27	28	33	22	28	33	21	Roadway	35	34	41	32	42	32		Lane Count				2				Base								Subbase							
Travellane	27	28	33	22	28	33	21																																		
Roadway	35	34	41	32	42	32																																			
Lane Count				2																																					
Base																																									
Subbase																																									

Curves	7.6
--------	-----

Grades	
--------	--

Guardrails	
------------	--

Rumblestrips	
--------------	--

Historic Projects	<ul style="list-style-type: none"> 0: Unknown
-------------------	--

Maintenance Garage	
--------------------	--

Speed Zone	
------------	--

Functional Class	4
------------------	---

National Highway System	
-------------------------	--

Limited Access Highway	
------------------------	--

Customer Service Level	
------------------------	--

Traffic Counters	0.550
------------------	-------

AADT	<table border="1"> <tr><td>2020</td><td>8056</td></tr> <tr><td>2019</td><td>9788</td></tr> <tr><td>2018</td><td>11400</td></tr> <tr><td>2017</td><td>11500</td></tr> <tr><td>2016</td><td>11500</td></tr> </table>	2020	8056	2019	9788	2018	11400	2017	11500	2016	11500
2020	8056										
2019	9788										
2018	11400										
2017	11500										
2016	11500										

Crash Locations	<table border="1"> <tr><td>(Incomplete) 2021</td><td></td></tr> <tr><td>2020</td><td></td></tr> <tr><td>2019</td><td>□ □ □ □ □ □ □ □ □ □</td></tr> <tr><td>2018</td><td>□ □ □ □ □ □ □ □ □ □</td></tr> <tr><td>2017</td><td>□ □ □ □ □ □ □ □ □ □</td></tr> </table>	(Incomplete) 2021		2020		2019	□ □ □ □ □ □ □ □ □ □	2018	□ □ □ □ □ □ □ □ □ □	2017	□ □ □ □ □ □ □ □ □ □
(Incomplete) 2021											
2020											
2019	□ □ □ □ □ □ □ □ □ □										
2018	□ □ □ □ □ □ □ □ □ □										
2017	□ □ □ □ □ □ □ □ □ □										

Historic Projects <ul style="list-style-type: none"> Unknown Bituminous Concrete Retreatment Resurface Bituminous Mix Skinny Mix Bituminous Seal 	Functional Class <ul style="list-style-type: none"> 1 - Interstate System 2 - Other Freeways and Expressways 3 - Principal Arterial 4 - Minor Arterial 5 - Major Collector 6 - Minor Collector 	Curves <ul style="list-style-type: none"> Left (degrees) Right (degrees) 	Grades <ul style="list-style-type: none"> grade up (percent) grade down (percent) 	Traffic Counters <ul style="list-style-type: none"> Continuous (CTC) Weight-In-Motion (WIM) Short-Term, Scheduled (counter ID) Short-Term, Unscheduled (counter ID) 	Crash Locations <ul style="list-style-type: none"> High Crash Locations (HCL's) Sections (& Intersections) HCL No. 1-100 (1-10) 101-200 (11-20) 201-300 (21-30) 301-400 (31-40) 401-800 (41-113) 	Mileage by Functional Class By Sheet 5406 4 - minor Arterial 0.550 Page Total Mileage: 0.550 mi	Mileage by Town By Sheet ESSEX - S54060406 0.55 of 0.55 Page Total Mileage: 0.55 mi	DISTRICT 5	TOWN ESSEX	Date: 11/20/21 1 of 1 TWN mileage: 0.0 to 0.55 ETE mileage: 0.0 to 0.55	ROUTE Urb-5406 ETE mileage: 0.0 to 0.55
---	--	--	---	---	--	---	---	----------------------	----------------------	--	--

For More Information Contact - Vermont Agency of Transportation, Policy, Planning and Intermodal Development Division - Mapping Section, 1 National Life Drive, Montpelier, VT 05633-5001 Telephone: 802-828-2600.