

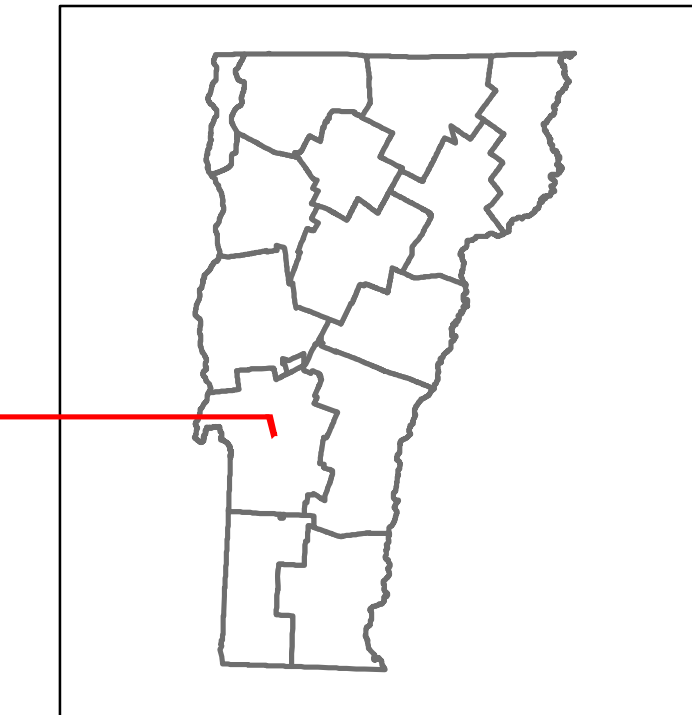


Route Log and Progress Chart


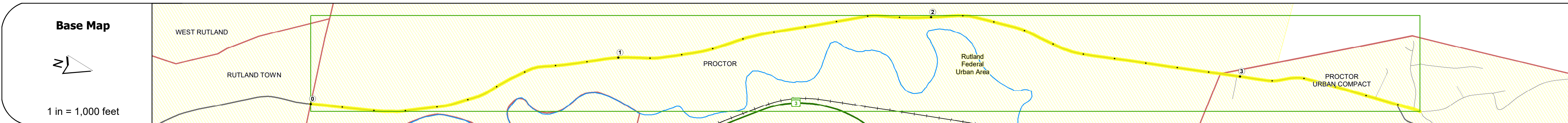
DRAFT

Please Note: Errors and Omissions May Exist.
Contact the VTrans Mapping Section with questions or concerns.

DISTRICT	TOWN	ROUTE
3	PROCTOR	Urb-3820



Urb-3820



STRUCTURE DESCRIPTIONS

Road Widths	Travellane: 22, 22 Roadway: 22, 23 Lane Count: 2, 2 Base: 2, 2 Subbase: 2, 2
Curves	
Grades	
Guardrails	
Rumblestrips	
Historic Projects	
Maintenance Garage	
Speed Zone	
Functional Class	5
National Highway System	
Limited Access Highway	
Customer Service Level	
Traffic Counters	R194
AADT	2020: 722 2019: 877 2018: 980 2017: 990 2016: 990
Crash Locations	(Incomplete) 2021: 1 2020: 1 2019: 1 2018: 1 2017: 1

Historic Projects Unknown, Bituminous Concrete, Retreatment, Resurface, Bituminous Mix, Skippy Mix, Bituminous Seal, Concrete, Surface Treated Gravel, Plant Mix, Reclaimed Base and Bituminous Concrete	Functional Class 1- Interstate System, 2- Other Freeways and Expressways, 3- Principal Arterial, 4- Minor Arterial, 5- Major Collector, 6- Minor Collector	Curves Left (degrees), Right (degrees), Grades (percent) grade up, (percent) grade down	Traffic Counters Continuous (CTC), Weigh-In-Motion (WIM), Short-Term, Scheduled, Short-Term, Unscheduled (counter ID)	Crash Locations High Crash Locations (HCL's) by AADT: 1-100, 101-200, 201-300, 301-400, 401-800	Mileage by Functional Class By Sheet 3820 5 - Major collector 3.570	Mileage by Town By Sheet PROCTOR - S38201118 3.57 of 3.57	DISTRICT 3	TOWN PROCTOR	Date: 11/19/21	ROUTE Urb-3820 ETE mileage: 0.0 to 3.57
Page Total Mileage: 3.570 mi						Page Total Mileage: 3.57 mi				

For More Information Contact - Vermont Agency of Transportation, Policy, Planning and Intermodal Development Division - Mapping Section, 1 National Life Drive, Montpelier, VT 05633-5001 Telephone: 802-828-2600.