

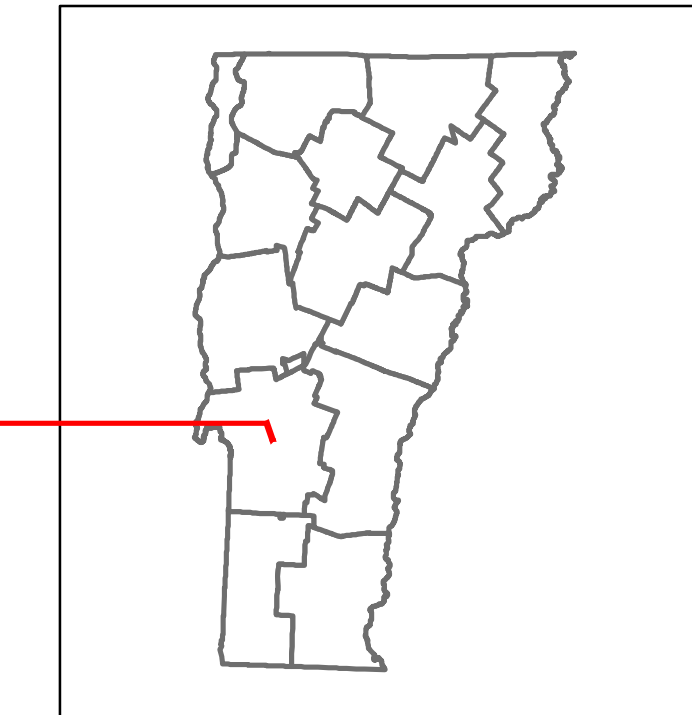


# Route Log and Progress Chart

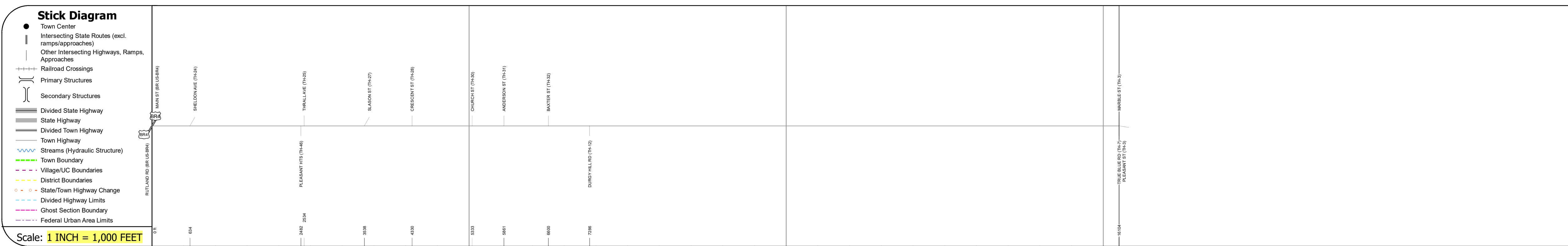
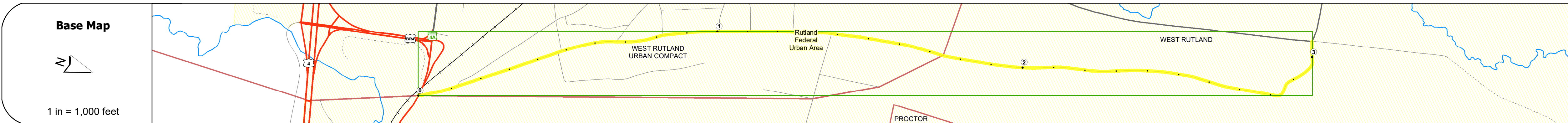
**DRAFT**

Please Note: Errors and Omissions May Exist.  
Contact the VTrans Mapping Section with questions or concerns.

DISTRICT	TOWN	ROUTE
3	WEST RUTLAND	Urb-3404



**Urb-3404**



## STRUCTURE DESCRIPTIONS

<b>Road Widths</b>	Travellane: 22, 23, 24, 26, 24, 21, 24, 22, 20, 28, 28, 25 Roadway: 22, 23, 24, 26, 24, 21, 24, 22, 20, 28, 28, 25 Lane Count: 2, 2, 2, 2, 2, 2, 2, 2, 2, 2, 2, 2 Base: 2, 2, 2, 2, 2, 2, 2, 2, 2, 2, 2, 2 Subbase: 2, 2, 2, 2, 2, 2, 2, 2, 2, 2, 2, 2															
<b>Curves</b>																
<b>Grades</b>																
<b>Guardrails</b>																
<b>Rumblestrips</b>																
<b>Historic Projects</b>	<p>1964 Unknown</p> <p>1976 Unknown</p>															
<b>Maintenance Garage</b>																
<b>Speed Zone</b>																
<b>Functional Class</b>	5															
<b>National Highway System</b>																
<b>Limited Access Highway</b>																
<b>Customer Service Level</b>																
<b>Traffic Counters</b>	<p>R448</p> <p>R465</p>															
<b>AADT</b>	<table border="1"> <tr> <td>2020</td> <td>1305</td> <td>672</td> </tr> <tr> <td>2019</td> <td>1586</td> <td>816</td> </tr> <tr> <td>2018</td> <td>1600</td> <td>850</td> </tr> <tr> <td>2017</td> <td>1600</td> <td>860</td> </tr> <tr> <td>2016</td> <td>1600</td> <td>860</td> </tr> </table>	2020	1305	672	2019	1586	816	2018	1600	850	2017	1600	860	2016	1600	860
2020	1305	672														
2019	1586	816														
2018	1600	850														
2017	1600	860														
2016	1600	860														
<b>Crash Locations</b>	<p>(Incomplete) 2021</p> <p>2020</p> <p>2019</p> <p>2018</p> <p>2017</p>															

<b>Historic Projects</b> <ul style="list-style-type: none"> <li>Unknown</li> <li>Retreatment</li> <li>Resurface</li> <li>Bituminous Mix</li> <li>Skippy Mix</li> <li>Bituminous Seal</li> <li>Gravel</li> <li>Surface Treated Gravel</li> <li>Plant Mix</li> <li>Reclaimed Base and Bituminous Concrete</li> </ul>	<b>Functional Class</b> <ul style="list-style-type: none"> <li>1 - Interstate System</li> <li>2 - Other Freeways and Expressways</li> <li>3 - Principal Arterial</li> <li>4 - Minor Arterial</li> <li>5 - Major Collector</li> <li>6 - Minor Collector</li> </ul>	<b>Curves</b> <ul style="list-style-type: none"> <li>Left (convex)</li> <li>Right (concave)</li> <li>grade up</li> <li>grade down</li> </ul>	<b>Grades</b> <ul style="list-style-type: none"> <li>Left (convex)</li> <li>Right (concave)</li> <li>grade up</li> <li>grade down</li> </ul>	<b>Traffic Counters</b> <ul style="list-style-type: none"> <li>Continuous (CTC)</li> <li>Weight-In-Motion (WIM)</li> <li>Short-Term, Scheduled</li> <li>Short-Term, Unscheduled</li> </ul>	<b>Crash Locations</b> <ul style="list-style-type: none"> <li>High Crash Locations (HCL's) Sections (&amp; Intersections)</li> <li>HCL No. 1 - 100 (1 - 10)</li> <li>HCL No. 101 - 200 (11 - 20)</li> <li>HCL No. 201 - 300 (21 - 30)</li> <li>HCL No. 301 - 400 (31 - 40)</li> <li>HCL No. 401 - 800 (41 - 113)</li> </ul>	<b>Mileage by Functional Class By Sheet</b> 3404 5 - Major collector 3.050	<b>Mileage by Town By Sheet</b> WEST RUTLAND - S34041128 3.05 of 3.05	<b>DISTRICT</b> 3	<b>TOWN</b> WEST RUTLAND	<b>Date:</b> 11/19/21	<b>ROUTE</b> Urb-3404 ETE mileage: 0.0 to 3.05
<b>Legend</b> <b>Speed Zones</b> 							<b>Page Total Mileage:</b> 3.05 mi		<b>Page Total Mileage:</b> 3.05 mi		

For More Information Contact - Vermont Agency of Transportation, Policy, Planning and Intermodal Development Division - Mapping Section, 1 National Life Drive, Montpelier, VT 05633-5001 Telephone: 802-828-2600.