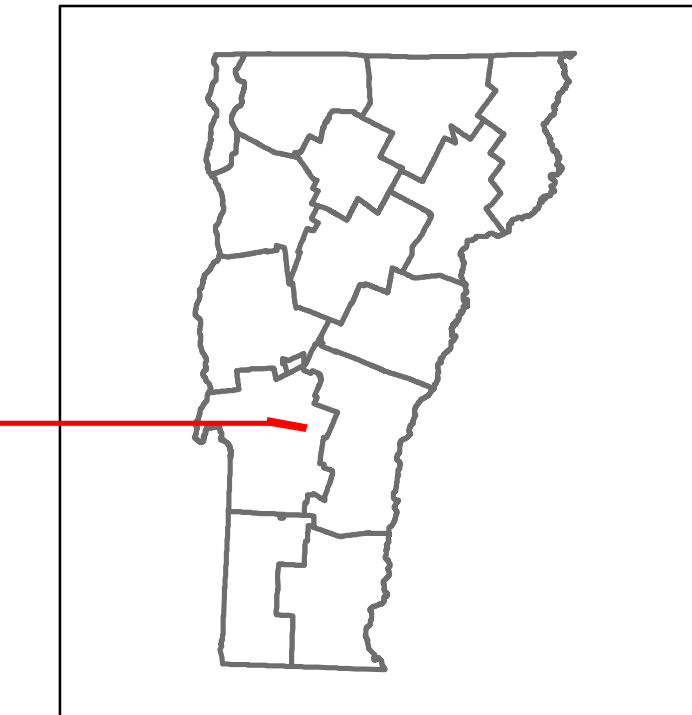
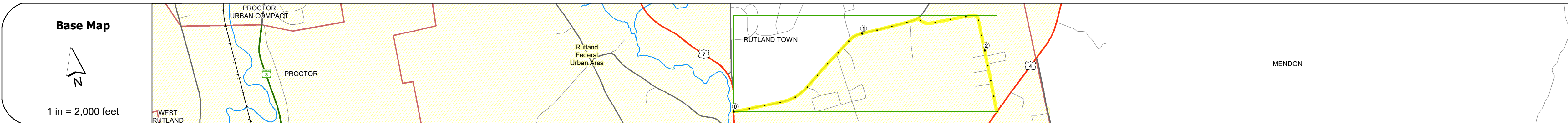


DISTRICT	TOWN	ROUTE
3	RUTLAND TOWN	Urb-3214



Urb-3214



### STRUCTURE DESCRIPTIONS

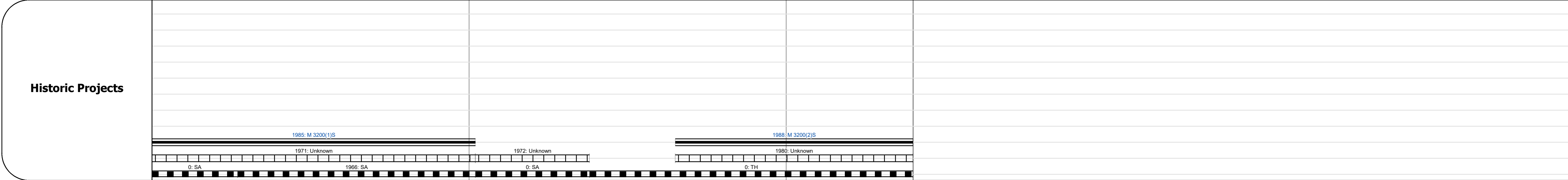
Road Widths	Travellane	Roadway	Lane Count	Base	Subbase
0	28	28	2		
1	26	26	2		
2	22	22	2		
3	28	28	2		
4	23	23	2		
5	25	25	2		

Curves	
--------	--

Grades	
--------	--

Guardrails	
------------	--

Rumblestrips	
--------------	--



Maintenance Garage	
--------------------	--

Speed Zone	
------------	--

Functional Class	5
------------------	---

National Highway System	
-------------------------	--

Limited Access Highway	
------------------------	--

Customer Service Level	
------------------------	--

Traffic Counters	R478, R398, R463, R560
------------------	------------------------

Year	Counter R478	Counter R398	Counter R463	Counter R560
2020	2076		1291	
2019	2522		1569	
2018	2600		1300	1600
2017	2600		1300	1600
2016	2600		1300	1600

Year	Crash Locations
(Incomplete) 2021	
2020	
2019	
2018	
2017	

<b>Historic Projects</b> <ul style="list-style-type: none"> <li>Unknown</li> <li>Bituminous Concrete</li> <li>Retreatment</li> <li>Resurface</li> <li>Bituminous Mix</li> <li>Skinny Mix</li> <li>Bituminous Seal</li> </ul>	<b>Functional Class</b> <ul style="list-style-type: none"> <li>1 - Interstate System</li> <li>2 - Other Freeways and Expressways</li> <li>3 - Principal Arterial</li> <li>4 - Minor Arterial</li> <li>5 - Major Collector</li> <li>6 - Minor Collector</li> </ul>	<b>Curves</b> <ul style="list-style-type: none"> <li>Left (degrees)</li> <li>Right (degrees)</li> </ul>	<b>Grades</b> <ul style="list-style-type: none"> <li>Left (percent) grade up</li> <li>Right (percent) grade down</li> </ul>	<b>Traffic Counters</b> <ul style="list-style-type: none"> <li>Continuous (CTC)</li> <li>Weigh-In-Motion (WIM)</li> <li>Short-Term, Scheduled</li> <li>Short-Term, Unscheduled</li> </ul>	<b>Crash Locations</b> <ul style="list-style-type: none"> <li>High Crash Locations (HCL's)</li> <li>Sections (&amp; Intersections)</li> </ul>	<b>Mileage by Functional Class By Sheet</b> 3214 5 - Major collector 2.400	<b>Mileage by Town By Sheet</b> RUTLAND TOWN - S32141120 2.4 of 2.4	<b>DISTRICT</b> 3	<b>TOWN</b> RUTLAND TOWN	<b>Date:</b> 11/19/21	<b>ROUTE</b> Urb-3214 ETE mileage: 0.0 to 2.4
<b>Legend</b> Indicated plans available - <a href="http://vtransmap01.ad.state.vt.us/tpdpr/DIwebstore/">http://vtransmap01.ad.state.vt.us/tpdpr/DIwebstore/</a>						<b>Page Total Mileage: 2.400 mi</b>		<b>Page Total Mileage: 2.4 mi</b>		<b>1 of 1</b> TWN mileage: 0.0 to 2.4	