

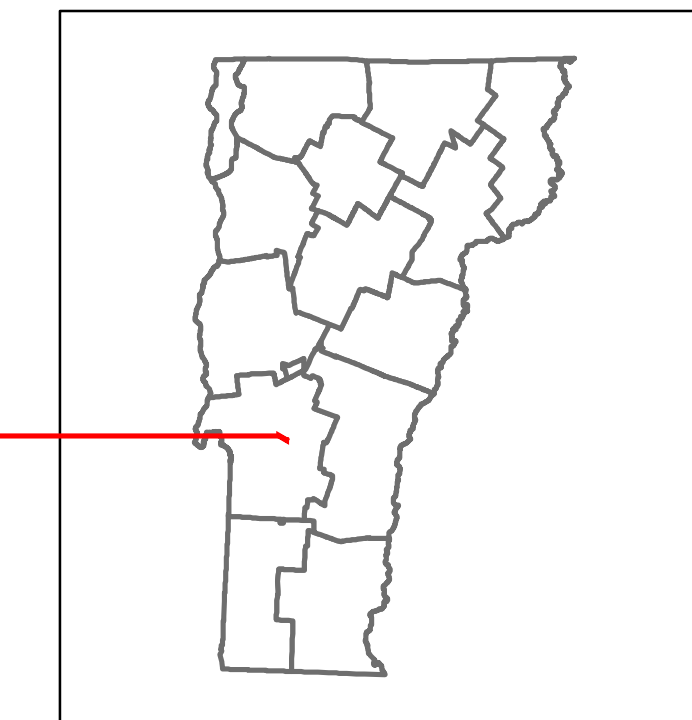


Route Log and Progress Chart


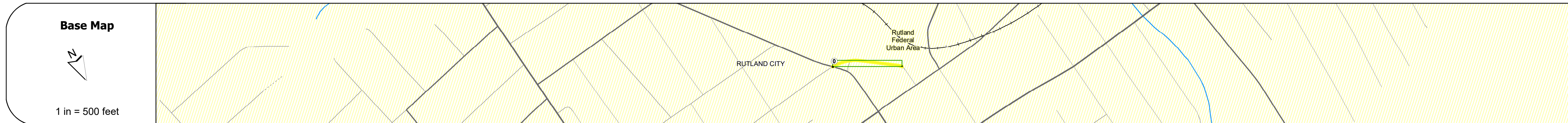
DRAFT

Please Note: Errors and Omissions May Exist.
Contact the VTrans Mapping Section with questions or concerns.

| | | |
|----------|--------------|----------|
| DISTRICT | TOWN | ROUTE |
| 3 | RUTLAND CITY | Urb-3012 |



Urb-3012



STRUCTURE DESCRIPTIONS

| Road Widths | Travellane | Roadway | Lane Count | Base | Subbase |
|-------------|------------|---------|------------|------|---------|
| | 34 | 34 | 2 | | |

| | |
|--------|--|
| Curves | |
|--------|--|

| | |
|--------|--|
| Grades | |
|--------|--|

| | |
|------------|--|
| Guardrails | |
|------------|--|

| | |
|--------------|--|
| Rumblestrips | |
|--------------|--|

| | |
|-------------------|--|
| Historic Projects | |
|-------------------|--|

| | |
|--------------------|--|
| Maintenance Garage | |
|--------------------|--|

| | |
|------------|--|
| Speed Zone | |
|------------|--|

| | |
|------------------|---|
| Functional Class | 5 |
|------------------|---|

| | |
|-------------------------|--|
| National Highway System | |
|-------------------------|--|

| | |
|------------------------|--|
| Limited Access Highway | |
|------------------------|--|

| | |
|------------------------|--|
| Customer Service Level | |
|------------------------|--|

| | |
|------------------|------|
| Traffic Counters | R666 |
|------------------|------|

| | |
|------|------------|
| AADT | 2020: 2108 |
| | 2019: 2561 |
| | 2018: 2800 |
| | 2017: 2800 |
| | 2016: 2800 |

| | |
|-----------------|-------------------|
| Crash Locations | (Incomplete) 2021 |
| | 2020 |
| | 2019 |
| | 2018 |
| | 2017 |

| | | | | | | | | | | |
|--|--|--|--|---|---|--|-----------------------|-------------------------------------|-----------------------------------|--|
| Historic Projects Unknown, Retreatment, Resurface, Bituminous Mix, Skiny Mix, Bituminous Seal, Surface Treated Gravel, Plant Mix, Reclaimed Base and Bituminous Concrete | Functional Class 1- Interstate System, 2- Other Freeways and Expressways, 3- Principal Arterial, 4- Minor Arterial, 5- Major Collector, 6- Minor Collector | Curves Left (degrees), Right (degrees), Grades (degrees) grade up, Grades (degrees) grade down | Traffic Counters Continuous (CTC), Weigh-In-Motion (WIM), Short-Term, Scheduled, Short-Term, Unscheduled | Crash Locations High Crash Locations (HCL's) Sections (& Intersections) 1- 100 (1-10), 101-200 (11-20), 201-300 (21-30), 301-400 (31-40), 401-800 (41-113) | Mileage by Functional Class By Sheet 3012 5 - Major collector 0.100 | Mileage by Town By Sheet RUTLAND CITY - S30121119 0.1 of 0.1 | DISTRICT 3 | TOWN RUTLAND CITY | Date: 11/19/21 | ROUTE Urb-3012 |
| | | | | | Speed Zones 15, 30, 35, 40, 45, 50, 55, 60, 65 | Road Widths (ft) | AADT (AADT) | Page Total Mileage: 0.100 mi | Page Total Mileage: 0.1 mi | 1 of 1 TWN mileage: 0.0 to 0.1 |