

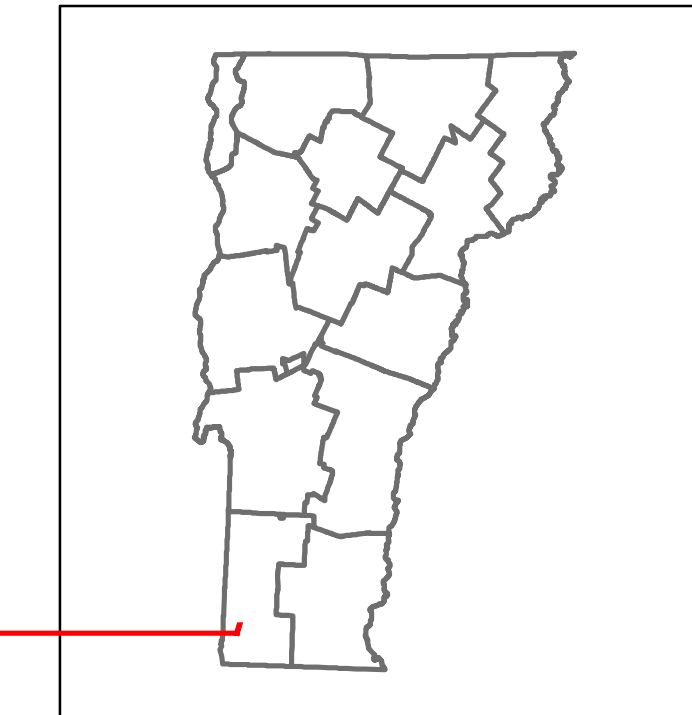


Route Log and Progress Chart


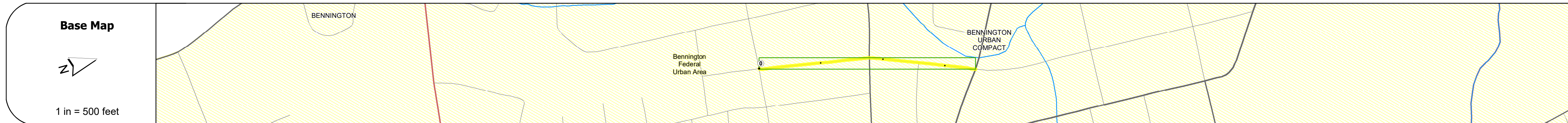
DRAFT

Please Note: Errors and Omissions May Exist.
Contact the VTrans Mapping Section with questions or concerns.

DISTRICT	TOWN	ROUTE
1	BENNINGTON	Min-1058



Min-1058



STRUCTURE DESCRIPTIONS

Road Widths	Travellane	Roadway	Lane Count	Base	Subbase
	28	30	2		

Curves	
---------------	--

Grades	
---------------	--

Guardrails	
-------------------	--

Rumblestrips	
---------------------	--

Historic Projects	
--------------------------	--

Maintenance Garage	
---------------------------	--

Speed Zone	
-------------------	--

Functional Class	5
-------------------------	---

National Highway System	
--------------------------------	--

Limited Access Highway	
-------------------------------	--

Customer Service Level	
-------------------------------	--

Traffic Counters	8078
-------------------------	------

AADT	2020	716	2214
	2019	870	2890
2018	2018	880	3600
	2017	870	3600
2016	2016	870	3600

Crash Locations	(Incomplete) 2021	
	2020	
2019	2019	
	2018	
2017	2017	

Historic Projects	
Unknown	Bituminous Concrete
Retreatment	Bituminous Macadam
Resurface	Cold Plane and Bituminous Concrete
Skimny Mix	Bituminous Concrete
Bituminous Seal	Gravel
Indicated plans available - http://vtransmap01.ad.state.vt.us/tp/dpr/DWebstore/	

Functional Class	
1 - Interstate System	3 - Principal Arterial
2 - Other Freeways and Expressways	4 - Minor Arterial
5 - Major Collector	6 - Minor Collector
Speed Zones	
15	20
25	30
35	40
40	45
50	55
60	65

Curves	
Left (degrees)	Right (degrees)
Grades	
Left (percent)	Right (percent)
grade up	grade down
Road Widths	
← (ft) →	

Traffic Counters	
Continuous (CTC)	Weight-In-Motion (WIM)
Short-Term, Scheduled (counter ID)	Short-Term, Unscheduled (counter ID)
Crash Locations	
High Crash Locations (HCL's) Sections (& Intersections)	
HCL No. 1 - 100 (1 - 10)	201 - 300 (21 - 30)
101 - 200 (11 - 20)	301 - 400 (31 - 40)
	401 - 800 (41 - 113)

Mileage by Functional Class By Sheet	
1058 5 - Major collector	0.350
Mileage by Town By Sheet	
BENNINGTON - S10580202	0.35 of 0.35
Page Total Mileage: 0.350 mi	

DISTRICT	TOWN	Date: 11/19/21	ROUTE
1	BENNINGTON	1 of 1	Min-1058
		TWN mileage: 0.0 to 0.35	ETE mileage: 0.0 to 0.35