

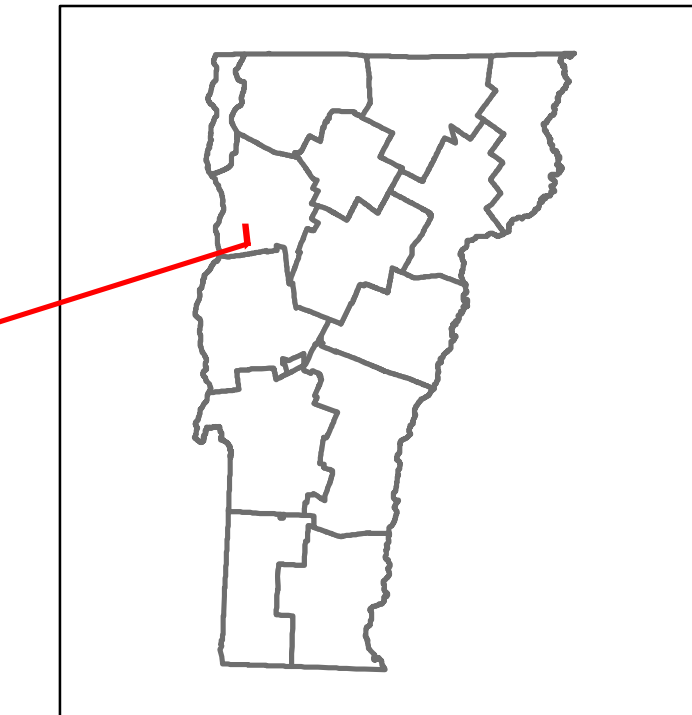


Route Log and Progress Chart

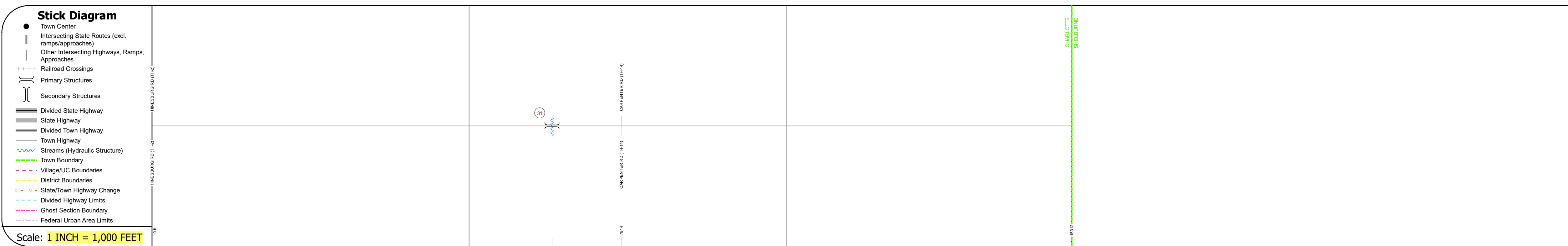
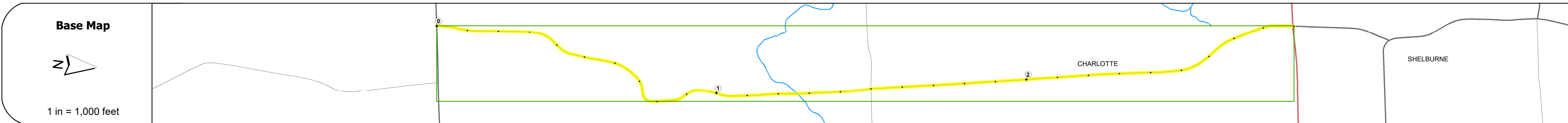
DRAFT

Please Note: Errors and Omissions May Exist.
Contact the VTrans Mapping Section with questions or concerns.

DISTRICT	TOWN	ROUTE
5	CHARLOTTE	Min-0840



Min-0840



STRUCTURE DESCRIPTIONS	
Bridge 31:	Girder and floorbeam system - 1939 Structure No: 100404003104041 Length: 88' Width: 14.0' Facility Carried: C2009 Structure Type: ROLLED BMFLR BEAM Features Intersected: LAPLATTE RIVER Surface: Bituminous Maintenance/Ownership: Town

Category	0	1	2
Road Widths	Travellane Roadway Lane Count Base Subbase	22 26 2	
Curves			
Grades			
Guardrails			
Rumblestrips			
Historic Projects			
Maintenance Garage			
Speed Zone			
Functional Class	6		
National Highway System			
Limited Access Highway			
Customer Service Level			
Traffic Counters			
AAADT	2020 2019 2018 2017 2016		
Crash Locations	(Incomplete) 2021 2020 2019 2018 2017		

Historic Projects Unknown, Bituminous Concrete, Retreatment, Cold Plane and Bituminous Concrete, Skippy Mix, Concrete, Bituminous Seal, Gravel, Surface Treated Gravel, Plant Mix, Reclaimed Base and Bituminous Concrete	Functional Class 1- Interstate System, 2- Other Freeways and Expressways, 3- Principal Arterial, 4- Minor Arterial, 5- Major Collector, 6- Minor Collector	Curves Left (degrees), Right (degrees), Grades (percent) grade up, (percent) grade down	Traffic Counters Continuous (CTC), Weigh-In-Motion (WIM), Short-Term, Scheduled, Short-Term, Unscheduled (counter ID)	Crash Locations High Crash Locations (HCL's) Sections (& Intersections) HCL No. 1-100 (1-10), 101-200 (11-20), 201-300 (21-30), 301-400 (31-40), 401-800 (41-113)	Mileage by Functional Class By Sheet 0840 6 - minor collector 2.900	Mileage by Town By Sheet CHARLOTTE - S08400404 2.9 of 2.9	DISTRICT 5	TOWN CHARLOTTE	Date: 11/19/21	ROUTE Min-0840 ETE mileage: 0.0 to 2.9
Legend Speed Zones: 25, 30, 35, 40, 45, 50, 55, 60, 65						Page Total Mileage: 2.900 mi		Page Total Mileage: 2.9 mi		

For More Information Contact - Vermont Agency of Transportation, Policy, Planning and Intermodal Development Division - Mapping Section, 1 National Life Drive, Montpelier, VT 05633-5001 Telephone: 802-828-2600.