

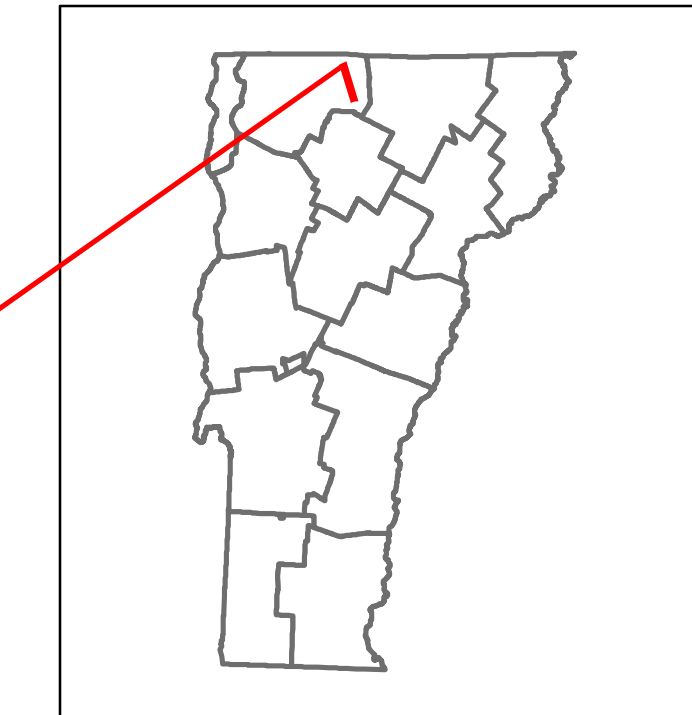


# Route Log and Progress Chart


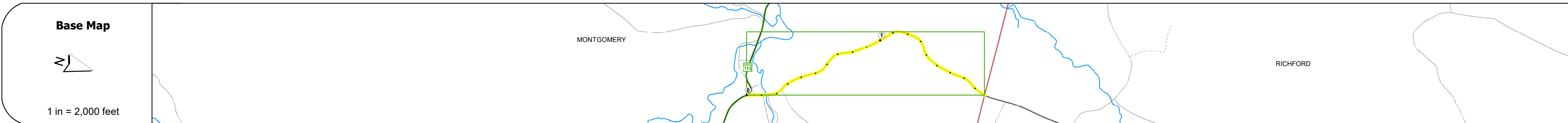
**DRAFT**

Please Note: Errors and Omissions May Exist.  
Contact the VTrans Mapping Section with questions or concerns.

DISTRICT	TOWN	ROUTE
8	MONTGOMERY	Min-0812



Min-0812



### STRUCTURE DESCRIPTIONS

Bridge 5:  
Truss - thru - 1890  
Structure No: 10061000506101  
Length: 52'  
Height: 9.17'  
Width: 16.3'  
Weight Limit: 3  
Facility Carried: C2001  
Structure Type: TOWN LATTICE COV BR  
Features Intersected: BLACK FALLS BROOK  
1  
Covered: 1  
Surface: Timber  
Maintenance/Ownership: Town

<b>Road Widths</b>	
Travellane	22
Roadway	22
Lane Count	2
Base	
Subbase	

<b>Curves</b>	
---------------	--

<b>Grades</b>	
---------------	--

<b>Guardrails</b>	
-------------------	--

<b>Rumblestrips</b>	
---------------------	--

<b>Historic Projects</b>	
--------------------------	--

<b>Maintenance Garage</b>	
---------------------------	--

<b>Speed Zone</b>	
-------------------	--

<b>Functional Class</b>	6
-------------------------	---

<b>National Highway System</b>	
--------------------------------	--

<b>Limited Access Highway</b>	
-------------------------------	--

<b>Customer Service Level</b>	
-------------------------------	--

<b>Traffic Counters</b>	
-------------------------	--

<b>AADT</b>	2020	
	2019	
	2018	
	2017	
	2016	

<b>Crash Locations</b>	(Incomplete) 2021	
	2020	
	2019	
	2018	
	2017	

<b>Historic Projects</b> Unknown, Retreatment, Resurface, Bituminous Mix, Skiny Mix, Bituminous Seal, Surface Treated Gravel, Plant Mix, Reclaimed Base and Bituminous Concrete	<b>Functional Class</b> 1- Interstate System, 2- Other Freeways and Expressways, 3- Principal Arterial, 4- Minor Arterial, 5- Major Collector, 6- Minor Collector	<b>Curves</b> Left, Right, Grades (degrees), Left, Right, grade up, grade down	<b>Traffic Counters</b> Continuous (CTC), Weigh-In-Motion (WIM), Short-Term, Scheduled, Short-Term, Unscheduled	<b>Crash Locations</b> High Crash Locations (HCL's) Sections (& Intersections) 1- 100 (1-10), 101-200 (11-20), 201-300 (21-30), 301-400 (31-40), 401-800 (41-113)	<b>Mileage by Functional Class By Sheet</b> 0812 6 - minor collector 1.880	<b>Mileage by Town By Sheet</b> MONTGOMERY - S08120610 1.88 of 1.88	<b>DISTRICT</b> 8	<b>TOWN</b> MONTGOMERY	Date: 11/19/21	<b>ROUTE</b> Min-0812
					<b>Page Total Mileage: 1.880 mi</b>	<b>Page Total Mileage: 1.88 mi</b>	<b>1 of 1</b> TWN mileage: 0.0 to 1.88	ETE mileage: 0.0 to 1.88		