

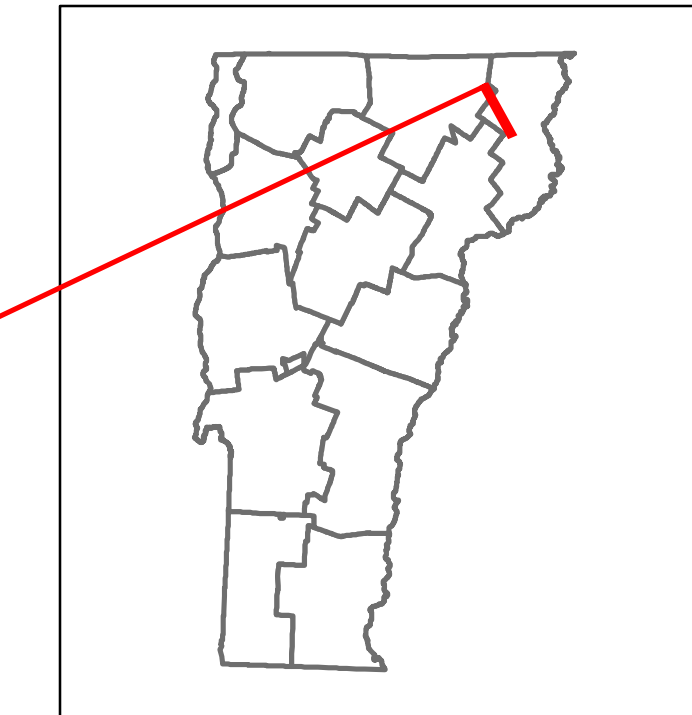


# Route Log and Progress Chart


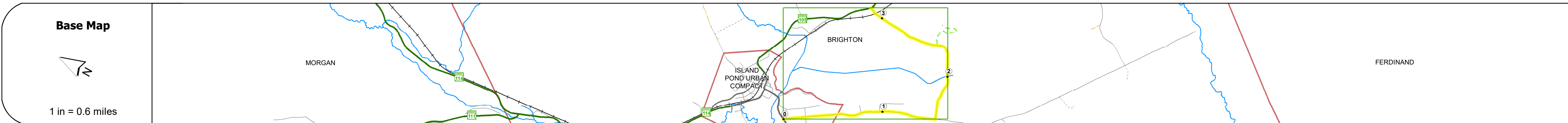
**DRAFT**

Please Note: Errors and Omissions May Exist.  
Contact the VTrans Mapping Section with questions or concerns.

DISTRICT	TOWN	ROUTE
9	BRIGHTON	Min-0806



Min-0806



## STRUCTURE DESCRIPTIONS

<b>Road Widths</b>	Travellane	22			
	Roadway	22			
	Lane Count	2			
	Base				
	Subbase				
<b>Curves</b>					
<b>Grades</b>					
<b>Guardrails</b>					
<b>Rumblestrips</b>					
<b>Historic Projects</b>					
<b>Maintenance Garage</b>					
<b>Speed Zone</b>					
<b>Functional Class</b>		6			
<b>National Highway System</b>					
<b>Limited Access Highway</b>					
<b>Customer Service Level</b>					
<b>Traffic Counters</b>					
<b>AAADT</b>	2020				
	2019				
	2018				
	2017				
	2016				
<b>Crash Locations</b>	(Incomplete) 2021				
	2020				
	2019				
	2018				
	2017				

<b>Historic Projects</b> Unknown, Retreatment, Resurface, Bituminous Mix, Skiny Mix, Bituminous Seal, Bituminous Concrete, Cold Plane and Bituminous Concrete, Concrete, Gravel, Surface Treated Gravel, Plant Mix, Reclaimed Base and Bituminous Concrete	<b>Functional Class</b> 1 - Interstate System, 2 - Other Freeways and Expressways, 3 - Principal Arterial, 4 - Minor Arterial, 5 - Major Collector, 6 - Minor Collector	<b>Curves</b> Left (degrees), Right (degrees) <b>Grades</b> Left (percent), Right (percent), grade up, grade down	<b>Traffic Counters</b> Continuous (CTC), Weigh-In-Motion (WIM), Short-Term, Scheduled, Short-Term, Unscheduled (counter ID)	<b>Crash Locations</b> High Crash Locations (HCL's) Sections (& Intersections) HCL No. 1-100 (1-10), 101-200 (11-20), 201-300 (21-30), 301-400 (31-40), 401-800 (41-113)	<b>Mileage by Functional Class By Sheet</b> 0806 6 - minor collector 3.150	<b>Mileage by Town By Sheet</b> BRIGHTON - S08060504 3.15 of 3.15	<b>DISTRICT</b> 9	<b>TOWN</b> BRIGHTON	<b>Date:</b> 11/19/21	<b>ROUTE</b> Min-0806 ETE mileage: 0.0 to 3.15
<b>Page Total Mileage: 3.150 mi</b>						<b>Page Total Mileage: 3.15 mi</b>				

For More Information Contact - Vermont Agency of Transportation, Policy, Planning and Intermodal Development Division - Mapping Section, 1 National Life Drive, Montpelier, VT 05633-5001 Telephone: 802-828-2600.