

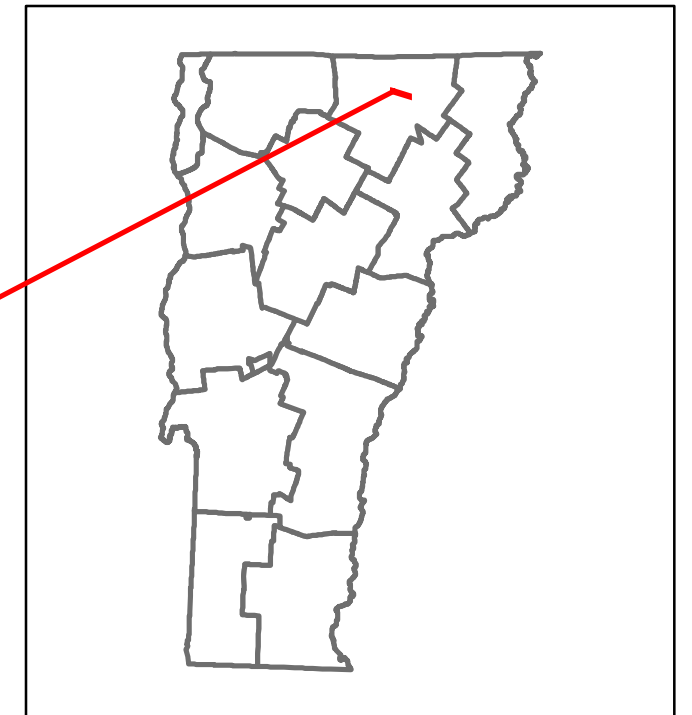


# Route Log and Progress Chart

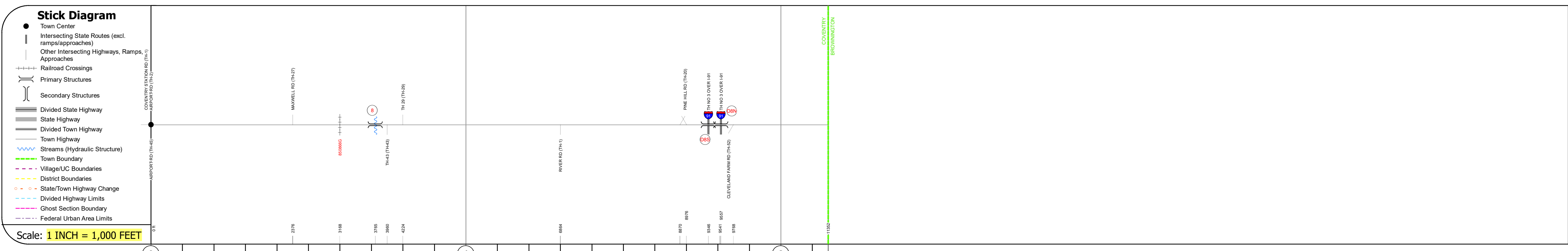
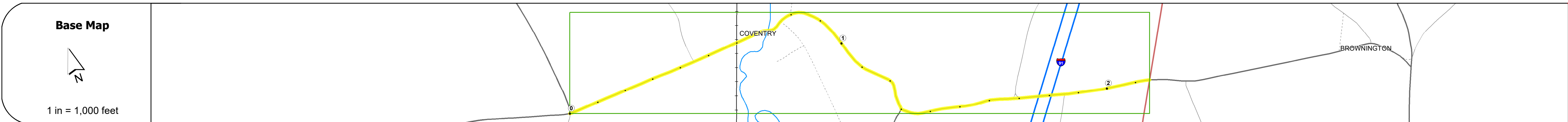
**DRAFT**

Please Note: Errors and Omissions May Exist.  
Contact the VTrans Mapping Section with questions or concerns.

DISTRICT	TOWN	ROUTE
9	COVENTRY	Min-0802



**Min-0802**



<b>Road Widths</b>	Travellane: 24	Roadway: 22	Lane Count: 2	Base: 24	Subbase: 24
<b>Curves</b>					
<b>Grades</b>					
<b>Guardrails</b>					
<b>Rumblestrips</b>					
<b>Historic Projects</b>					
<b>Maintenance Garage</b>					
<b>Speed Zone</b>					
<b>Functional Class</b>	6				
<b>National Highway System</b>					
<b>Limited Access Highway</b>					
<b>Customer Service Level</b>					
<b>Traffic Counters</b>					
<b>AADT</b>	2020				
	2019				
	2018				
	2017				
	2016				
<b>Crash Locations</b>	(Incomplete) 2021				
	2020				
	2019				
	2018				
	2017				

### STRUCTURE DESCRIPTIONS

**Bridge 8:**  
Stringer/multi-beam or girder - 1951  
Structure No. 10100500810051  
Length: 99'  
Width: 20.0'  
Facility Carried: C2001  
Structure Type: ROLLED BEAM  
Features Intersected: BARTON RIVER  
Surface: Bituminous  
Maintenance/Ownership: Town

**Bridge D8S:**  
Frame - 1971  
Structure No. 201005D08S10051  
Length: 124'  
Width: 31.4'  
Under Clearance: 18.08'  
Facility Carried: TR 00TH3  
Structure Type: STEEL RIGID FRAME  
Features Intersected: TH NO 3 OVER I 91  
Surface: Bituminous  
Maintenance/Ownership: State

**Bridge D8N:**  
Frame - 1971  
Structure No. 201005D08N10051  
Length: 124'  
Width: 31.4'  
Under Clearance: 18.08'  
Facility Carried: TR 00TH3  
Structure Type: STEEL RIGID FRAME  
Features Intersected: TH NO 3 OVER I 91  
Surface: Bituminous  
Maintenance/Ownership: State

<b>Historic Projects</b> <ul style="list-style-type: none"> <li>Unknown</li> <li>Bituminous Concrete</li> <li>Retreatment</li> <li>Resurface</li> <li>Bituminous Mix</li> <li>Skippy Mix</li> <li>Bituminous Seal</li> </ul>	<b>Functional Class</b> <ul style="list-style-type: none"> <li>1 - Interstate System</li> <li>2 - Other Freeways and Expressways</li> <li>3 - Principal Arterial</li> <li>4 - Minor Arterial</li> <li>5 - Major Collector</li> <li>6 - Minor Collector</li> </ul>	<b>Curves</b> <ul style="list-style-type: none"> <li>Left (degrees)</li> <li>Right (degrees)</li> </ul>	<b>Grades</b> <ul style="list-style-type: none"> <li>Left (percent) grade up</li> <li>Right (percent) grade down</li> </ul>	<b>Traffic Counters</b> <ul style="list-style-type: none"> <li>Continuous (CTC)</li> <li>Weigh-In-Motion (WIM)</li> <li>Short-Term, Scheduled</li> <li>Short-Term, Unscheduled</li> </ul>	<b>Crash Locations</b> <ul style="list-style-type: none"> <li>High Crash Locations (HCL's)</li> <li>Sections (&amp; Intersections)</li> </ul>	<b>Mileage by Functional Class By Sheet</b> 0802 6 - minor collector 2.150	<b>Mileage by Town By Sheet</b> COVENTRY - S08021005 2.15 of 2.15	<b>DISTRICT</b> 9	<b>TOWN</b> COVENTRY	<b>Date:</b> 11/19/21	<b>ROUTE</b> Min-0802
<b>Legend</b> <b>Speed Zones</b> 15 20 25 30 35 40 45 50 55 60 65						<b>Page Total Mileage: 2.150 mi</b>		<b>Page Total Mileage: 2.15 mi</b>		<b>1 of 1</b> TWN mileage: 0.0 to 2.15	<b>ETE mileage:</b> 0.0 to 2.15

For More Information Contact - Vermont Agency of Transportation, Policy, Planning and Intermodal Development Division - Mapping Section, 1 National Life Drive, Montpelier, VT 05633-5001 Telephone: 802-828-2600.