

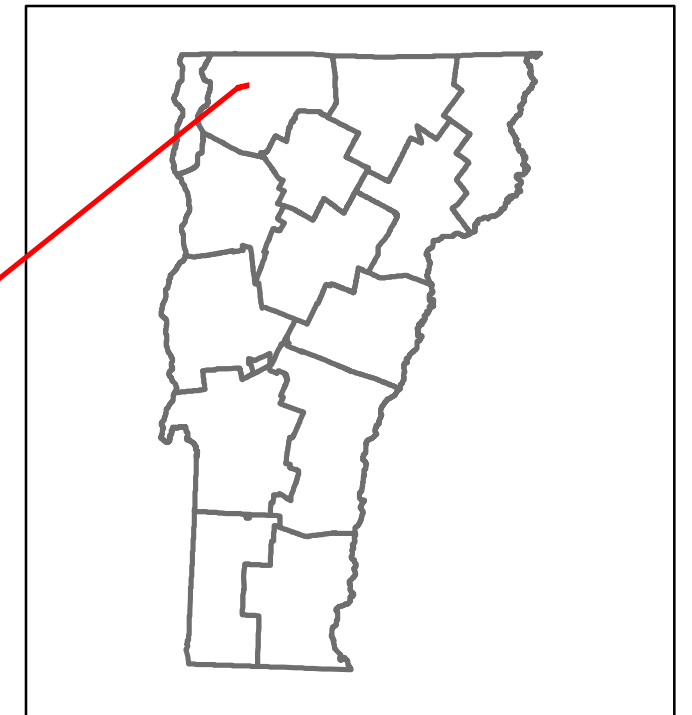


Route Log and Progress Chart

DRAFT

Please Note: Errors and Omissions May Exist.
Contact the VTrans Mapping Section with questions or concerns.

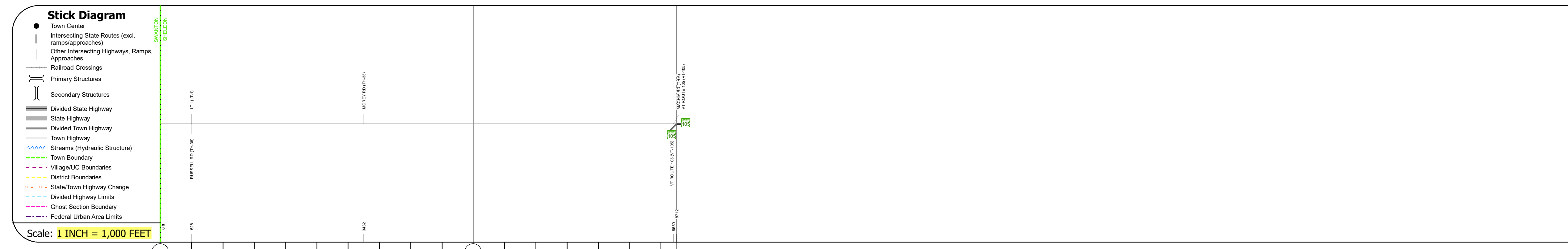
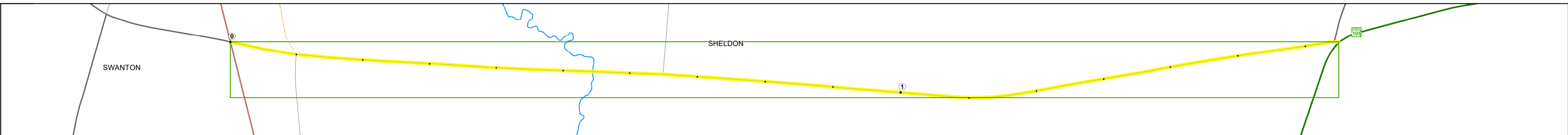
DISTRICT	TOWN	ROUTE
8	SHELDON	Min-0788



Min-0788

Base Map

1 in = 500 feet



STRUCTURE DESCRIPTIONS

Road Widths	Travellane	Roadway	Lane Count	Base	Subbase
	20	20	2		

Curves	
---------------	--

Grades	
---------------	--

Guardrails	
-------------------	--

Rumblestrips	
---------------------	--

Historic Projects	

Maintenance Garage	
---------------------------	--

Speed Zone	
-------------------	--

Functional Class	6
-------------------------	---

National Highway System	
--------------------------------	--

Limited Access Highway	
-------------------------------	--

Customer Service Level	
-------------------------------	--

Traffic Counters	
-------------------------	--

AADT	2020	
	2019	
	2018	
	2017	
	2016	

Crash Locations	(Incomplete) 2021	
	2020	
	2019	
	2018	
	2017	

Historic Projects

- Unknown
- Retreatment
- Resurface
- Bituminous Mix
- Skippy Mix
- Bituminous Seal
- Surface Treated Gravel
- Cold Plane and Bituminous Concrete
- Reclaimed Base and Bituminous Concrete
- Concrete
- Gravel
- Plant Mix
- Reclaimed Base and Bituminous Concrete

Functional Class

- 1 - Interstate
- 2 - Other Freeways and Expressways
- 3 - Principal Arterial
- 4 - Minor Arterial
- 5 - Major Collector
- 6 - Minor Collector

Speed Zones

125 30 35 40 45 50 55 60 65

Curves

Left (degrees) Right

Grades

grade up (percent) grade down (percent)

Road Widths

ft

Traffic Counters

- Continuous (CTC)
- Weight-In-Motion (WIM)
- Short-Term, Scheduled (counter ID)
- Short-Term, Unscheduled (counter ID)

Crash Locations

Legend

High Crash Locations (HCL's)

Sections (& Intersections)

HCL No. 201 - 300 (21 - 30)

1 - 100 (1 - 10) 301 - 400 (31 - 40)

101 - 200 (11 - 20) 401 - 800 (41 - 113)

AADT (AADT)

Mileage by Functional Class By Sheet

0788 6 - minor collector 1.650

Mileage by Town By Sheet

SHELDON - S07880614 1.65 of 1.65

Page Total Mileage: 1.650 mi

DISTRICT

TOWN

Date: 11/19/21

ROUTE

Min-0788

ETE mileage: 2.85 to 4.5

For More Information Contact - Vermont Agency of Transportation, Policy, Planning and Intermodal Development Division - Mapping Section, 1 National Life Drive, Montpelier, VT 05633-5001 Telephone: 802-828-2600.