

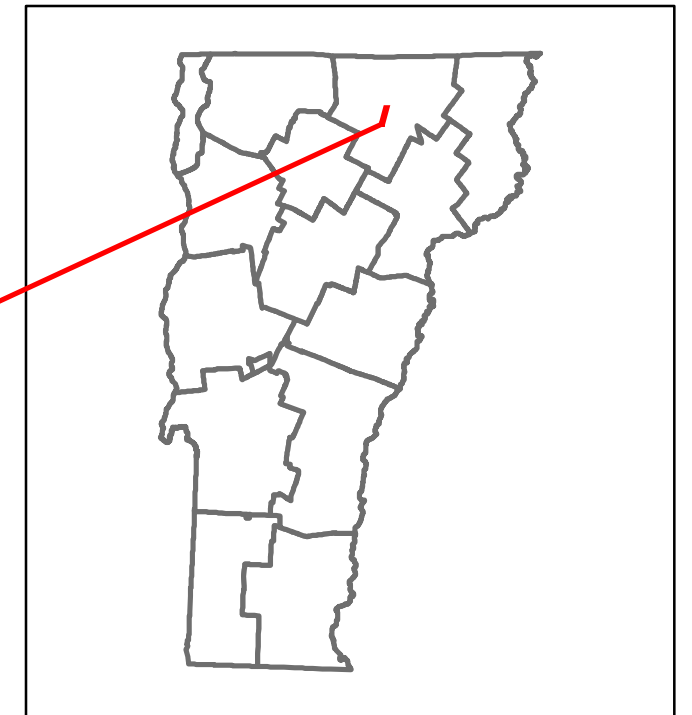


# Route Log and Progress Chart

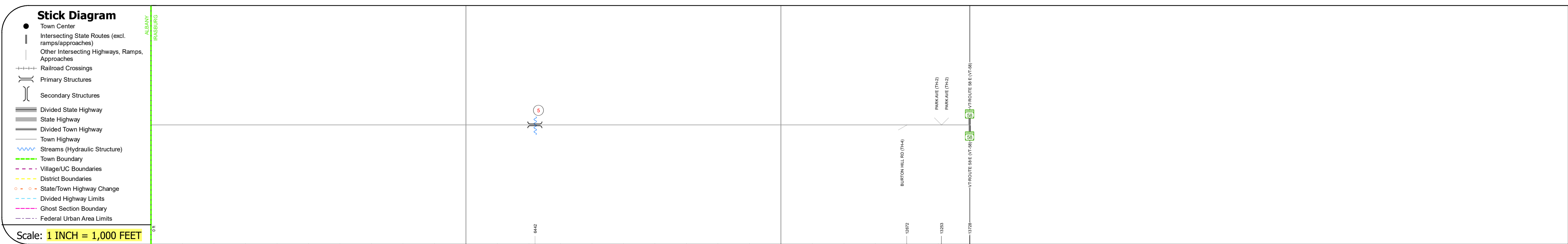
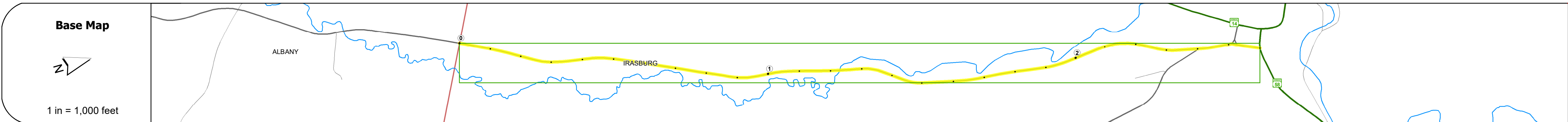
**DRAFT**

Please Note: Errors and Omissions May Exist.  
Contact the VTrans Mapping Section with questions or concerns.

DISTRICT	TOWN	ROUTE
9	IRASBURG	Min-0770



**Min-0770**



STRUCTURE DESCRIPTIONS	
Bridge 5:	Stringer/multi-beam or girder - 1959 Structure No: 101011000510111 Length: 65' Width: 25.0' Facility Carried: C2001 Structure Type: ROLLED BEAM Features Intersected: LORDS CREEK Surface: Bituminous Maintenance/Ownership: Town

Scale: 1 INCH = 1,000 FEET	0	1	2
<b>Road Widths</b>	Travellane	22	
	Roadway	22	
	Lane Count	2	
	Base		
	Subbase		
<b>Curves</b>			
<b>Grades</b>			
<b>Guardrails</b>			
<b>Rumblestrips</b>			
<b>Historic Projects</b>			
<b>Maintenance Garage</b>			
<b>Speed Zone</b>			
<b>Functional Class</b>	6		
<b>National Highway System</b>			
<b>Limited Access Highway</b>			
<b>Customer Service Level</b>			
<b>Traffic Counters</b>			
<b>AAADT</b>	2020		
	2019		
	2018		
	2017		
	2016		
<b>Crash Locations</b>	(Incomplete) 2021		
	2020		
	2019		
	2018		
	2017		

<b>Historic Projects</b> Unknown, Retreatment, Resurface, Bituminous Mix, Skippy Mix, Bituminous Seal Bituminous Concrete, Bituminous Macadam, Cold Plane and Bituminous Concrete, Concrete, Gravel, Plant Mix, Reclaimed Base and Bituminous Concrete, Surface Treated Gravel	<b>Functional Class</b> 1 - Interstate System, 2 - Other Freeways and Expressways, 3 - Principal Arterial, 4 - Minor Arterial, 5 - Major Collector, 6 - Minor Collector	<b>Curves</b> Left (degrees), Right (degrees) <b>Grades</b> Left (percent), Right (percent), grade up, grade down <b>Road Widths</b> (ft)	<b>Traffic Counters</b> Continuous (CTC), Weigh-In-Motion (WIM), Short-Term, Scheduled, Short-Term, Unscheduled (counter ID) <b>Crash Locations</b> High Crash Locations (HCL's) Sections (& Intersections) HCL No. 1-100 (1-10), 101-200 (11-20), 201-300 (21-30), 301-400 (31-40), 401-800 (41-113)	<b>Mileage by Functional Class By Sheet</b> 0770 6 - minor collector 2.600	<b>Mileage by Town By Sheet</b> IRASBURG - S07701011 2.6 of 2.6	<b>DISTRICT</b> 9	<b>TOWN</b> IRASBURG	<b>Date:</b> 11/19/21	<b>ROUTE</b> Min-0770 ETE mileage: 10.37 to 12.97
				<b>Page Total Mileage: 2.600 mi</b>		<b>Page Total Mileage: 2.6 mi</b>		<b>1 of 1</b> TWN mileage: 0.0 to 2.6	

For More Information Contact - Vermont Agency of Transportation, Policy, Planning and Intermodal Development Division - Mapping Section, 1 National Life Drive, Montpelier, VT 05633-5001 Telephone: 802-828-2600.