

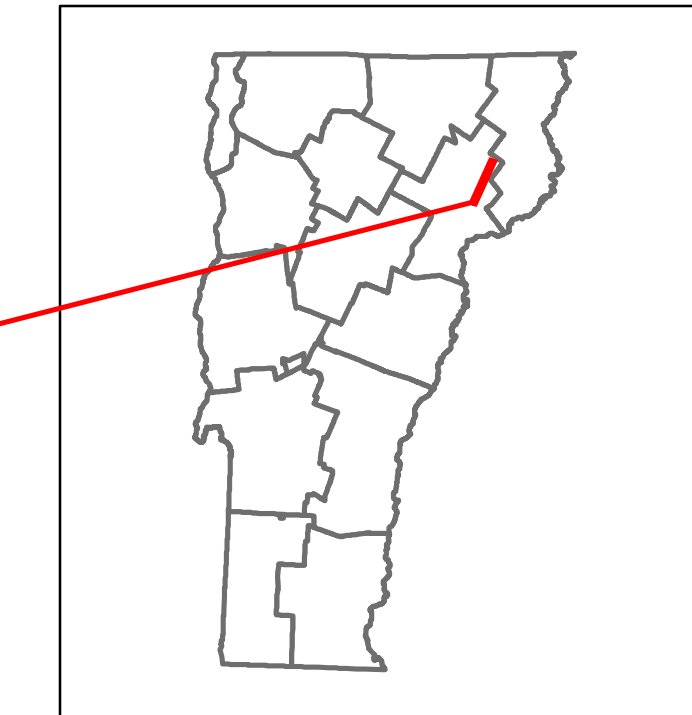


Route Log and Progress Chart

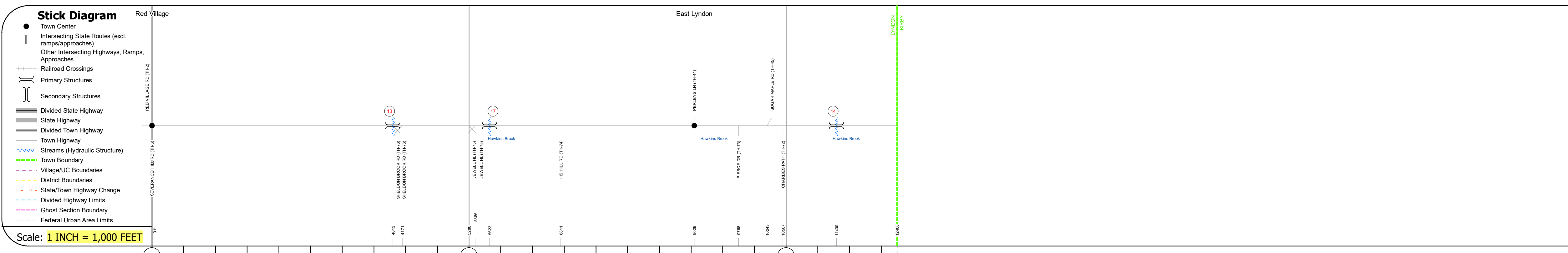
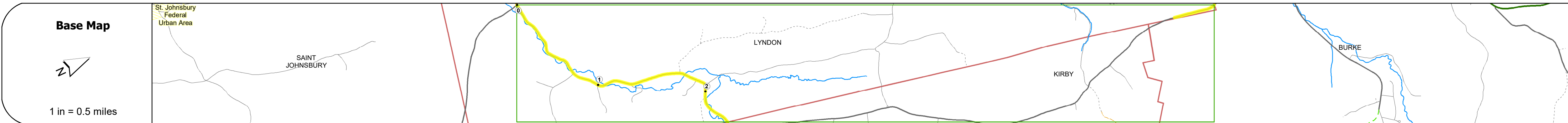
DRAFT

Please Note: Errors and Omissions May Exist.
Contact the VTrans Mapping Section with questions or concerns.

DISTRICT	TOWN	ROUTE
7	LYNDON	Min-0756



Min-0756



Road Widths	Travellane	Roadway	Lane Count	Base	Subbase
	20	22	2		

Curves	
--------	--

Grades	
--------	--

Guardrails	
------------	--

Rumblestrips	
--------------	--

Historic Projects	
-------------------	--

Maintenance Garage	
--------------------	--

Speed Zone	
------------	--

Functional Class	6
------------------	---

National Highway System	
-------------------------	--

Limited Access Highway	
------------------------	--

Customer Service Level	
------------------------	--

Traffic Counters	
------------------	--

AADT	2020	
	2019	
	2018	
	2017	
	2016	

Crash Locations	(Incomplete) 2021	
	2020	
	2019	
	2018	
	2017	

STRUCTURE DESCRIPTIONS

Bridge 13:
Slab - 1953
Structure No. 100307001303071
Length: 25'
Width: 26.6'
Facility Carried: C2002
Structure Type: CONCRETE SLAB
Features Intersected: HAWKINS BROOK
Surface: Bituminous
Maintenance/Ownership: Town

Bridge 17:
Stringer/multi-beam or girder - 1928
Structure No. 100307001703071
Length: 49'
Width: 21.9'
Facility Carried: C2002
Structure Type: ROLLED BEAM
Features Intersected: HAWKINS BROOK
Surface: Bituminous
Maintenance/Ownership: Town

Bridge 14:
Slab - 1928
Structure No. 100307001403071
Length: 22'
Width: 22.0'
Facility Carried: C2002
Structure Type: CONCRETE SLAB
Features Intersected: HAWKINS BROOK
Surface: Bituminous
Maintenance/Ownership: Town

Historic Projects Unknown, Bituminous Concrete, Retreatment, Resurface, Bituminous Mix, Skiny Mix, Bituminous Seal, Surface Treated Gravel, Plant Mix, Reclaimed Base and Bituminous Concrete	Functional Class 1 - Interstate System, 2 - Other, 3 - Principal Arterial, 4 - Minor Arterial, 5 - Major Collector, 6 - Minor Collector	Curves Left, Right, Grades (degrees), grade up, grade down	Traffic Counters Continuous (CTC), Weigh-In-Motion (WIM), Short-Term, Scheduled, Short-Term, Unscheduled	Crash Locations High Crash Locations (HCL's)	Mileage by Functional Class By Sheet 0756 6 - minor collector 2.710	Mileage by Town By Sheet LYNDON - S07560307 2.71 of 2.71	DISTRICT 7	TOWN LYNDON	Date: 11/19/21	ROUTE Min-0756
					Page Total Mileage: 2.710 mi	Page Total Mileage: 2.71 mi				