

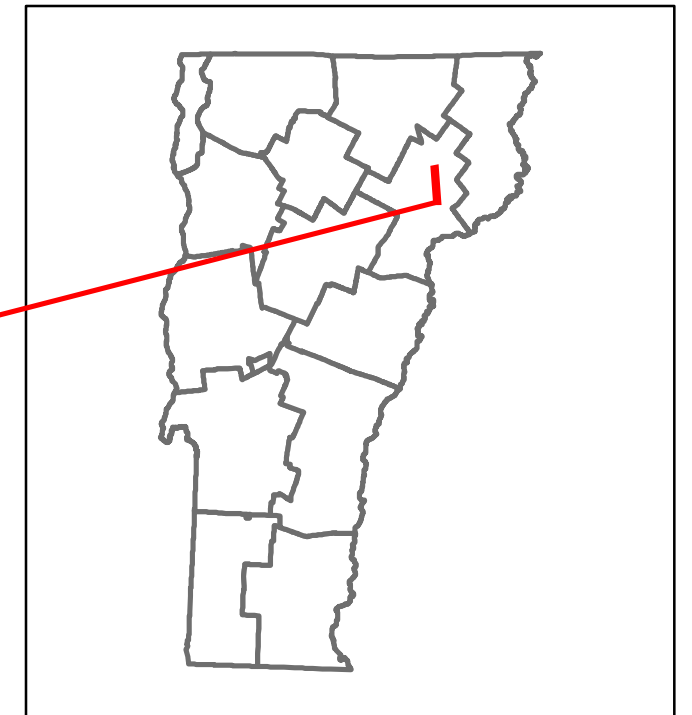


# Route Log and Progress Chart

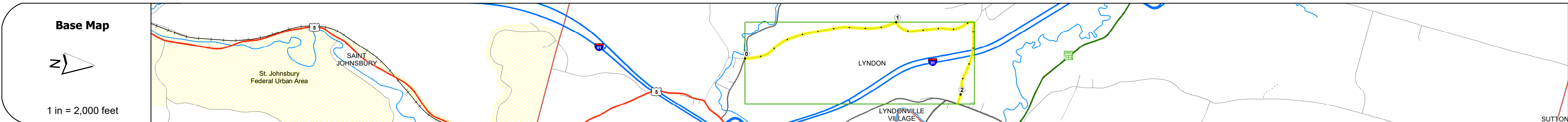
**DRAFT**

Please Note: Errors and Omissions May Exist.  
Contact the VTrans Mapping Section with questions or concerns.

DISTRICT	TOWN	ROUTE
7	LYNDON	Min-0754




**Min-0754**



**Stick Diagram**

- Town Center
- Intersecting State Routes (excl. ramps/approaches)
- Other Intersecting Highways, Ramps, Approaches
- Railroad Crossings
- Primary Structures
- Secondary Structures
- Divided State Highway
- State Highway
- Divided Town Highway
- Town Highway
- Streams (Hydraulic Structure)
- Town Boundary
- Village/IC Boundaries
- District Boundaries
- State/Town Highway Change
- Divided Highway Limits
- Ghost Section Boundary
- Federal Urban Area Limits

Scale: **1 INCH = 1,000 FEET**



<b>Road Widths</b>	Travellane	20
	Roadway	24
	Lane Count	2
	Base	
	Subbase	
<b>Curves</b>		
<b>Grades</b>		
<b>Guardrails</b>		
<b>Rumblestrips</b>		
<b>Historic Projects</b>		
<b>Maintenance Garage</b>		
<b>Speed Zone</b>		
<b>Functional Class</b>	6	
<b>National Highway System</b>		
<b>Limited Access Highway</b>		
<b>Customer Service Level</b>		
<b>Traffic Counters</b>		
<b>AAADT</b>	2020	
	2019	
	2018	
	2017	
	2016	
<b>Crash Locations</b>	(Incomplete) 2021	
	2020	
	2019	
	2018	
	2017	

**STRUCTURE DESCRIPTIONS**

Unknown 95S:  
Unknown  
Structure No. 200091095S03072  
Structure Type: Unknown  
Features Intersected: 1 91 OVER TH 9  
Maintenance/Ownership: State

Unknown 95N:  
Unknown  
Structure No. 200091095N03072  
Structure Type: Unknown  
Features Intersected: 1 91 OVER TH 9  
Maintenance/Ownership: State

<p><b>Historic Projects</b></p> <ul style="list-style-type: none"> <li>Unknown</li> <li>Retreatment</li> <li>Resurface</li> <li>Bituminous Mix</li> <li>Skippy Mix</li> <li>Bituminous Seal</li> <li>Indicated plans available - <a href="http://vtransmap01.ad.state.vt.us/tp/dpr/DWebstore/">http://vtransmap01.ad.state.vt.us/tp/dpr/DWebstore/</a></li> </ul>	<p><b>Functional Class</b></p> <ul style="list-style-type: none"> <li>1 - Interstate System</li> <li>2 - Other Freeways and Expressways</li> <li>3 - Principal Arterial</li> <li>4 - Minor Arterial</li> <li>5 - Major Collector</li> <li>6 - Minor Collector</li> </ul> <p><b>Speed Zones</b></p> <ul style="list-style-type: none"> <li>25</li> <li>30</li> <li>35</li> <li>40</li> <li>45</li> <li>50</li> <li>55</li> <li>60</li> <li>65</li> </ul>	<p><b>Curves</b></p> <ul style="list-style-type: none"> <li>Left (degrees)</li> <li>Right (degrees)</li> </ul> <p><b>Grades</b></p> <ul style="list-style-type: none"> <li>Left (percent) grade up</li> <li>Right (percent) grade down</li> </ul> <p><b>Road Widths</b></p> <p>(ft)</p>	<p><b>Traffic Counters</b></p> <ul style="list-style-type: none"> <li>Continuous (CTC)</li> <li>Weigh-In-Motion (WIM)</li> <li>Short-Term, Scheduled</li> <li>Short-Term, Unscheduled</li> </ul> <p><b>Crash Locations</b></p> <p>High Crash Locations (HCL's) Sections (&amp; Intersections)</p> <ul style="list-style-type: none"> <li>HCL No. 1 - 100 (1 - 10)</li> <li>HCL No. 101 - 200 (11 - 20)</li> <li>HCL No. 201 - 300 (21 - 30)</li> <li>HCL No. 301 - 400 (31 - 40)</li> <li>HCL No. 401 - 800 (41 - 113)</li> </ul>	<p><b>Mileage by Functional Class By Sheet</b></p> <p>0754 6 - minor collector 2.060</p> <p><b>Mileage by Town By Sheet</b></p> <p>LYNDON - S07540307 2.06 of 2.06</p> <p><b>Page Total Mileage: 2.06 mi</b></p>	<p><b>DISTRICT</b></p> <p>7</p>	<p><b>TOWN</b></p> <p>LYNDON</p>	<p><b>Date: 11/19/21</b></p> <p><b>1 of 1</b></p> <p>TWN mileage: 0.0 to 2.06</p>	<p><b>ROUTE</b></p> <p>Min-0754</p> <p>ETE mileage: 0.0 to 2.06</p>
---	---	---	---	--	---------------------------------	----------------------------------	---	---