

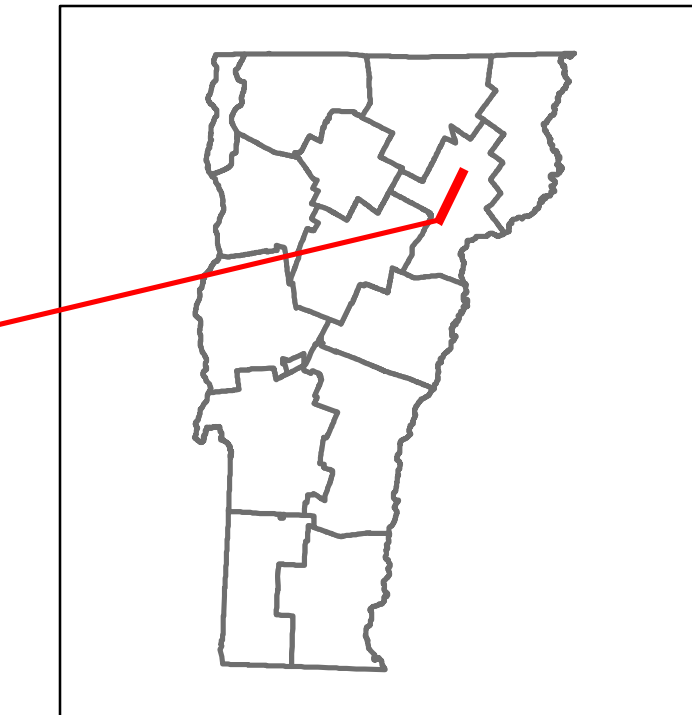


Route Log and Progress Chart

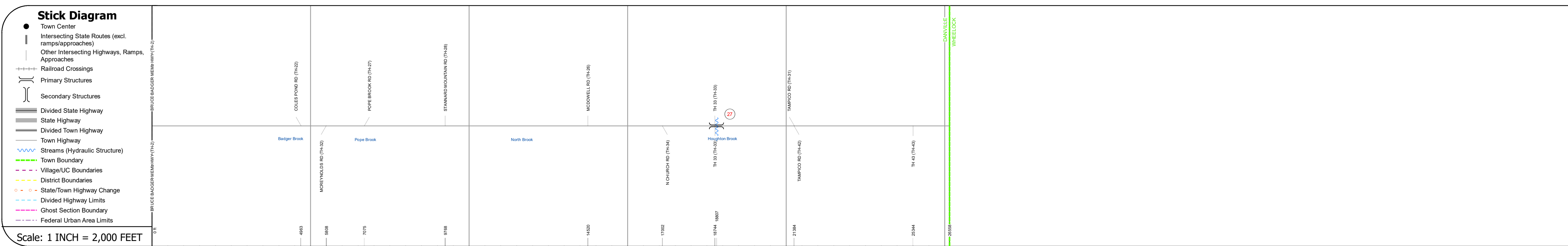
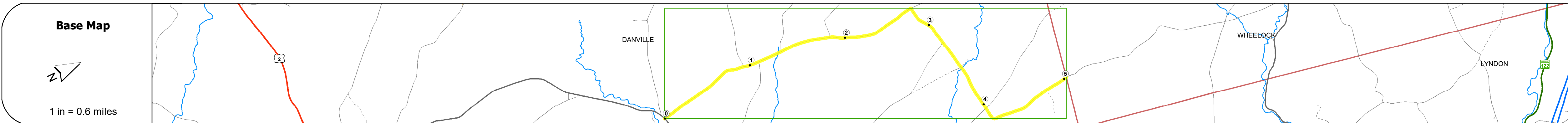
DRAFT

Please Note: Errors and Omissions May Exist.
Contact the VTrans Mapping Section with questions or concerns.

DISTRICT	TOWN	ROUTE
7	DANVILLE	Min-0752



Min-0752



STRUCTURE DESCRIPTIONS

Bridge 27:
Culvert (Arch) - 2005
Structure No. 100303002703031
Length: 25'
Facility Carried: C3030
Structure Type: PRECAST CONC ARCH
Features Intersected: HOUGHTON BROOK
Maintenance/Ownership: Town

Road Widths	Travellane	20
	Roadway	22
	Lane Count	2
	Base	
	Subbase	
Curves		
Grades		
Guardrails		
Rumblestrips		
Historic Projects		
Maintenance Garage		
Speed Zone		
Functional Class	6	
National Highway System		
Limited Access Highway		
Customer Service Level		
Traffic Counters		
AAADT	2020	
	2019	
	2018	
	2017	
	2016	
Crash Locations	(Incomplete) 2021	
	2020	
	2019	
	2018	
	2017	

Historic Projects Unknown, Retreatment, Resurface, Bituminous Mix, Skiny Mix, Bituminous Concrete, Concrete, Gravel, Surface Treated, Plant Mix, Reclaimed Base and Bituminous Concrete	Functional Class 1- Interstate System, 2- Other Freeways and Expressways, 3- Principal Arterial, 4- Minor Arterial, 5- Major Collector, 6- Minor Collector	Curves Left (degrees), Right (degrees), Grades (percent) grade up, (percent) grade down	Traffic Counters Continuous (CTC), Weigh-In-Motion (WIM), Short-Term, Scheduled, Short-Term, Unscheduled	Crash Locations High Crash Locations (HCL's) Sections (& Intersections) HCL No. 1-100 (1-10), 101-200 (11-20), 201-300 (21-30), 301-400 (31-40), 401-800 (41-113)	Mileage by Functional Class By Sheet 0752 6 - minor collector 5.030	Mileage by Town By Sheet DANVILLE - S07520303 5.03 of 5.03	DISTRICT 7	TOWN DANVILLE	Date: 11/16/21	ROUTE Min-0752 ETE mileage: 0.0 to 5.03
					Page Total Mileage: 5.03 mi	Page Total Mileage: 5.03 mi	1 of 1 TWN mileage: 0.0 to 5.03			