

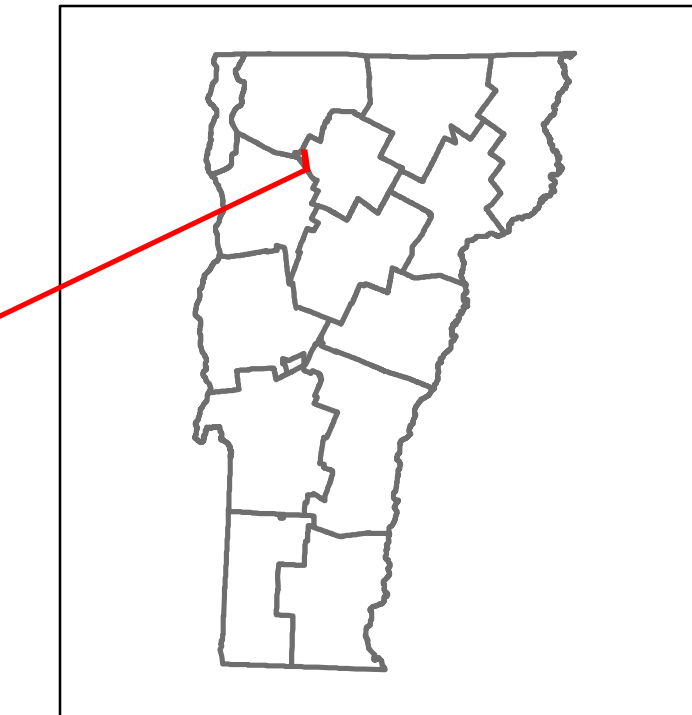


Route Log and Progress Chart

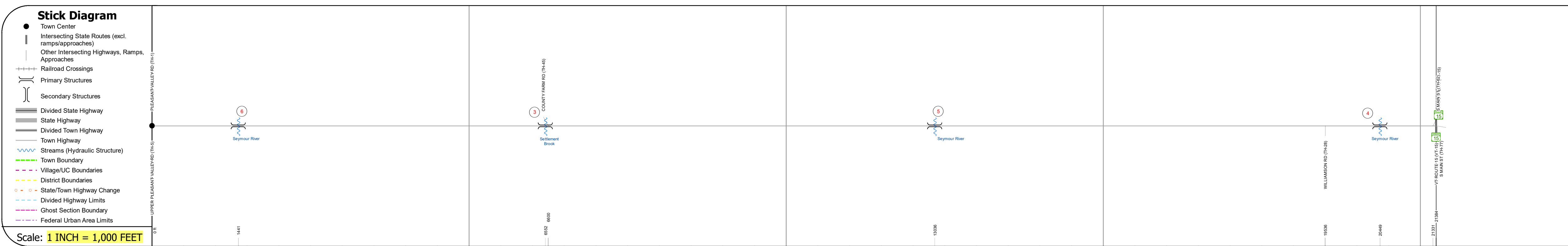
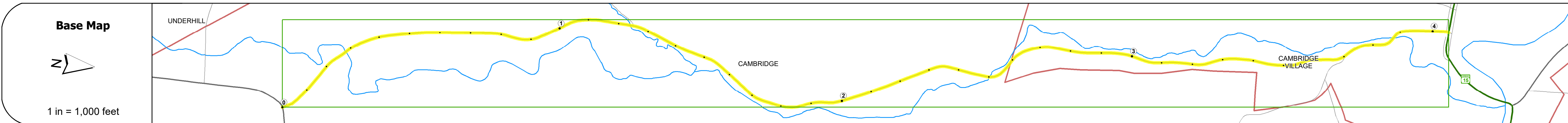
DRAFT

Please Note: Errors and Omissions May Exist.
Contact the VTrans Mapping Section with questions or concerns.

DISTRICT	TOWN	ROUTE
8	CAMBRIDGE	Min-0744



Min-0744



STRUCTURE DESCRIPTIONS

Bridge 6:
Stringer/multi-beam or girder - 1956
Structure No. 10080200608021
Length: 81'
Width: 20.6'
Facility Carried: C2001
Structure Type: ROLLED BEAM
Features Intersected: SEYMOUR RIVER
Surface: Bituminous
Maintenance/Ownership: Town

Bridge 3:
Culvert (Arch) - 1999
Structure No. 10080200308021
Length: 24'
Facility Carried: C2001
Structure Type: PRECAST ARCH CULVERT
Features Intersected: IRISH SETTLEMENT BROOK
Maintenance/Ownership: Town

Bridge 5:
Stringer/multi-beam or girder - 1937
Structure No. 10080200508021
Length: 64'
Width: 21.3'
Facility Carried: C2001
Structure Type: ROLLED BEAM
Features Intersected: SEYMOUR RIVER
Surface: Bituminous
Maintenance/Ownership: Town

Bridge 4:
Stringer/multi-beam or girder - 1933
Structure No. 10080200408021
Length: 75'
Width: 23.3'
Facility Carried: C2001
Structure Type: WELDED PLATE GIRDER
Features Intersected: SEYMOUR RIVER
Surface: Bituminous
Maintenance/Ownership: Town

Road Widths	Travellane	22
Roadway		22
Lane Count		2
Base		
Subbase		
Curves		19.9
Grades		
Guardrails		
Rumblestrips		
Historic Projects		
Maintenance Garage		
Speed Zone		
Functional Class	6	
National Highway System		
Limited Access Highway		
Customer Service Level		
Traffic Counters		
AAADT	2020	
	2019	
	2018	
	2017	
	2016	
Crash Locations	(Incomplete) 2021	
	2020	
	2019	
	2018	
	2017	

Historic Projects Unknown, Bituminous Concrete, Retreatment, Resurface, Bituminous Mix, Skiny Mix, Bituminous Seal, Surface Treated Gravel, Plant Mix, Reclaimed Base and Bituminous Concrete	Functional Class 1 - Interstate System, 2 - Other Freeways and Expressways, 3 - Principal Arterial, 4 - Minor Arterial, 5 - Major Collector, 6 - Minor Collector	Curves Left (degrees), Right (degrees), Grades (percent) grade up, Grades (percent) grade down	Traffic Counters Continuous (CTC), Weigh-In-Motion (WIM), Short-Term, Scheduled, Short-Term, Unscheduled	Crash Locations High Crash Locations (HCL's) Sections (& Intersections) 1 - 100 (1 - 10), 101 - 200 (11 - 20), 201 - 300 (21 - 30), 301 - 400 (31 - 40), 401 - 800 (41 - 113)	Mileage by Functional Class By Sheet 0744 6 - minor collector 4.050	Mileage by Town By Sheet CAMBRIDGE - S07440802 4.05 of 4.05	DISTRICT 8	TOWN CAMBRIDGE	Date: 11/19/21	ROUTE Min-0744 ETE mileage: 0.0 to 4.05
Page Total Mileage: 4.050 mi						Page Total Mileage: 4.05 mi				

For More Information Contact - Vermont Agency of Transportation, Policy, Planning and Intermodal Development Division - Mapping Section, 1 National Life Drive, Montpelier, VT 05633-5001 Telephone: 802-828-2600.