

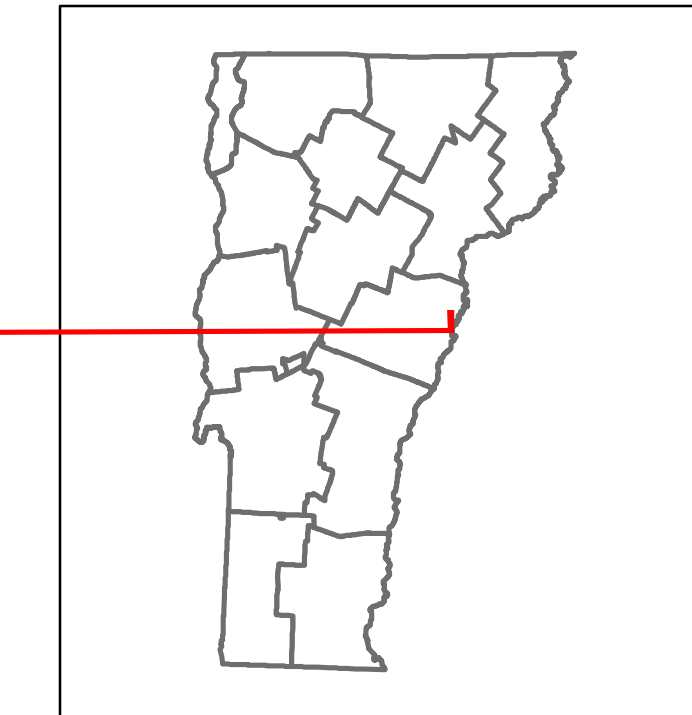


Route Log and Progress Chart

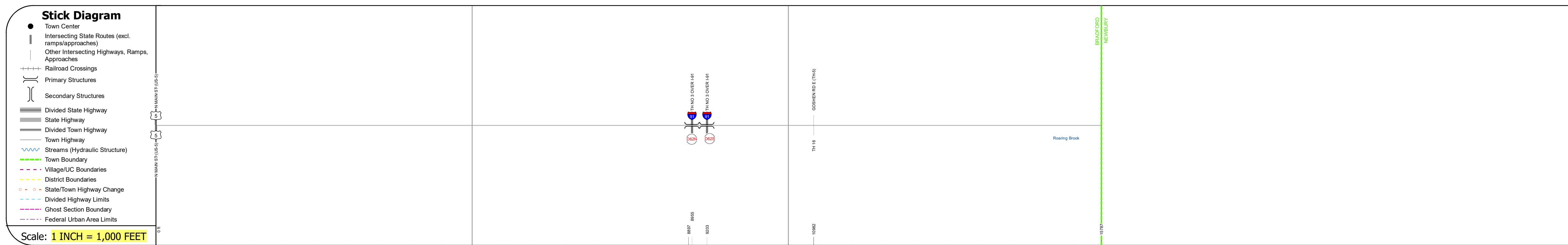
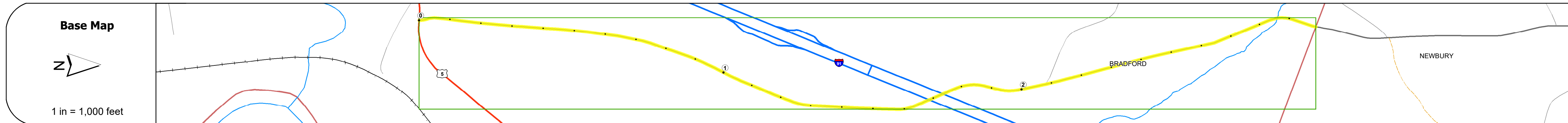
DRAFT

Please Note: Errors and Omissions May Exist.
Contact the VTrans Mapping Section with questions or concerns.

DISTRICT	TOWN	ROUTE
7	BRADFORD	Min-0668



Min-0668



STRUCTURE DESCRIPTIONS	
<p>Bridge D62N: Stringer/multi-beam or girder - 1973 Structure No. 200901D62N09011 Length: 132' Width: 26.6' Under Clearance: 16.75' Facility Carried: TR 00TH3 Structure Type: WELDED PLATE GIRDER Features Intersected: TH NO 3 OVER I 91 Surface: Bituminous Maintenance/Ownership: State</p>	
<p>Bridge D62S: Stringer/multi-beam or girder - 1973 Structure No. 200901D62S09011 Length: 132' Width: 26.6' Under Clearance: 16.75' Facility Carried: TR 00TH3 Structure Type: WELDED PLATE GIRDER Features Intersected: TH NO 3 OVER I 91 Surface: Bituminous Maintenance/Ownership: State</p>	

Category	0	1	2
Road Widths	Travellane Roadway Lane Count Base Subbase		
Curves			
Grades			
Guardrails			
Rumblestrips			
Historic Projects			
Maintenance Garage			
Speed Zone			
Functional Class	6		
National Highway System			
Limited Access Highway			
Customer Service Level			
Traffic Counters			
AADT	2020 2019 2018 2017 2016		
Crash Locations	(Incomplete) 2021 2020 2019 2018 2017		

Historic Projects <ul style="list-style-type: none"> Unknown Retreatment Resurface Bituminous Mix Skinny Mix Bituminous Seal 	Functional Class <ul style="list-style-type: none"> 1 - Interstate System 2 - Other Freeways and Expressways 3 - Principal Arterial 4 - Minor Arterial 5 - Major Collector 6 - Minor Collector 	Curves <ul style="list-style-type: none"> Left (degrees) Right (degrees) 	Grades <ul style="list-style-type: none"> Left (percent) Right (percent) 	Traffic Counters <ul style="list-style-type: none"> Continuous (CTC) Weight-In-Motion (WIM) Short-Term, Scheduled Short-Term, Unscheduled 	Crash Locations <ul style="list-style-type: none"> High Crash Locations (HCL's) 1 - 100 (1 - 10) 101 - 200 (11 - 20) 201 - 300 (21 - 30) 301 - 400 (31 - 40) 401 - 800 (41 - 113) 	Mileage by Functional Class By Sheet 0668 6 - minor collector 2.990	Mileage by Town By Sheet BRADFORD - S06680901 2.99 of 2.99	DISTRICT 7	TOWN BRADFORD	Date: 11/19/21	ROUTE Min-0668
Legend Speed Zones 25 30 35 40 45 50 55 60 65								Page Total Mileage: 2.990 mi	Page Total Mileage: 2.99 mi	1 of 1 TWN mileage: 0.0 to 2.99	ETE mileage: 0.0 to 2.99