

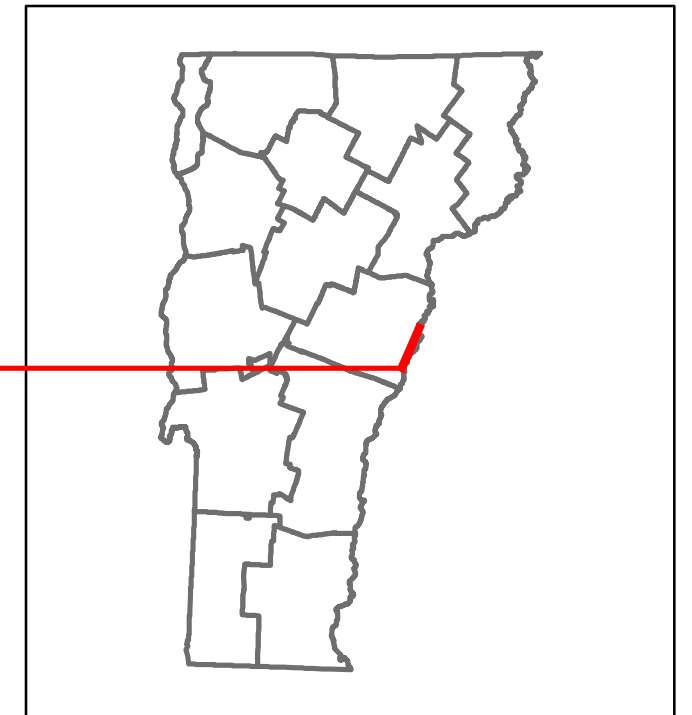


# Route Log and Progress Chart

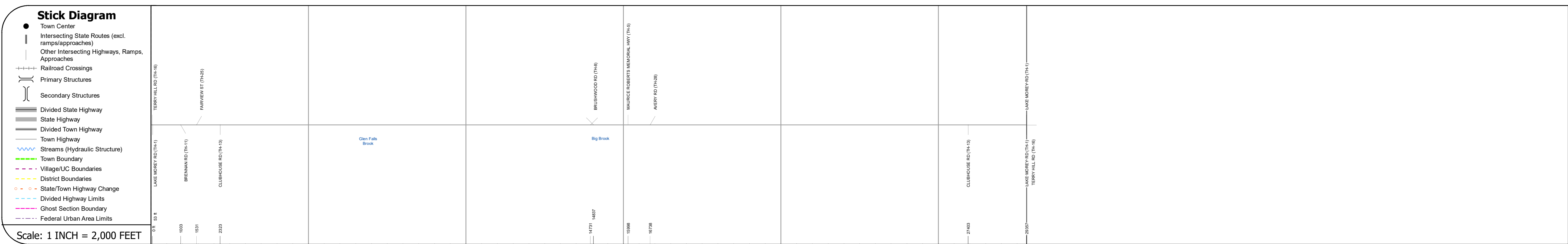
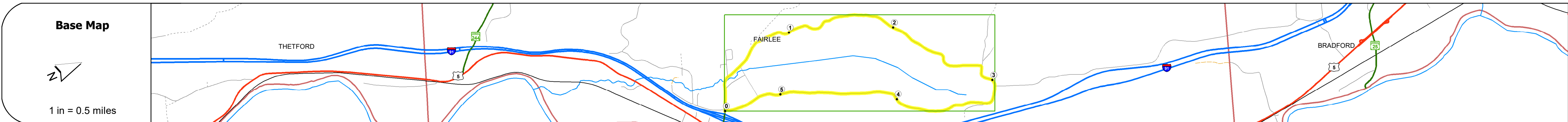
**DRAFT**

Please Note: Errors and Omissions May Exist.  
Contact the VTrans Mapping Section with questions or concerns.

DISTRICT	TOWN	ROUTE
7	FAIRLEE	Min-0650



Min-0650



## STRUCTURE DESCRIPTIONS

	0	1	2	3	4	5
<b>Road Widths</b>						
Travellane						
Roadway						
Lane Count						
Base						
Subbase						
<b>Curves</b>						
<b>Grades</b>						
<b>Guardrails</b>						
<b>Rumblestrips</b>						
<b>Historic Projects</b>						
<b>Maintenance Garage</b>						
<b>Speed Zone</b>						
<b>Functional Class</b>				6		
<b>National Highway System</b>						
<b>Limited Access Highway</b>						
<b>Customer Service Level</b>						
<b>Traffic Counters</b>						
<b>AAADT</b>	2020					
	2019					
	2018					
	2017					
	2016					
<b>Crash Locations</b>	(Incomplete) 2021					
	2020					
	2019					
	2018					
	2017					

<b>Historic Projects</b> Unknown, Retreatment, Resurface, Bituminous Mix, Skiny Mix, Bituminous Concrete, Surface Treated Gravel, Plant Mix, Reclaimed Base and Bituminous Concrete	<b>Functional Class</b> 1- Interstate System, 2- Other Freeways and Expressways, 3- Principal Arterial, 4- Minor Arterial, 5- Major Collector, 6- Minor Collector	<b>Curves</b> Left (degrees), Right (degrees), Grades (degrees)	<b>Grades</b> Left (degrees), Right (degrees), Grades (degrees)	<b>Traffic Counters</b> Continuous (CTC), Weigh-In-Motion (WIM), Short-Term, Scheduled, Short-Term, Unscheduled	<b>Crash Locations</b> High Crash Locations (HCL's)	<b>Mileage by Functional Class By Sheet</b> 0650 6 - minor collector 5.56	<b>Mileage by Town By Sheet</b> FAIRLEE - S06500906 5.56 of 5.56	<b>DISTRICT</b> 7	<b>TOWN</b> FAIRLEE	<b>Date:</b> 11/16/21	<b>ROUTE</b> Min-0650 ETE mileage: 0.0 to 5.56
<b>Legend</b> High Crash Locations (HCL's) HCL No. 1-100 (1-10), 101-200 (11-20), 201-300 (21-30), 301-400 (31-40), 401-800 (41-113)						<b>Page Total Mileage: 5.56 mi</b>		<b>Page Total Mileage: 5.56 mi</b>			