

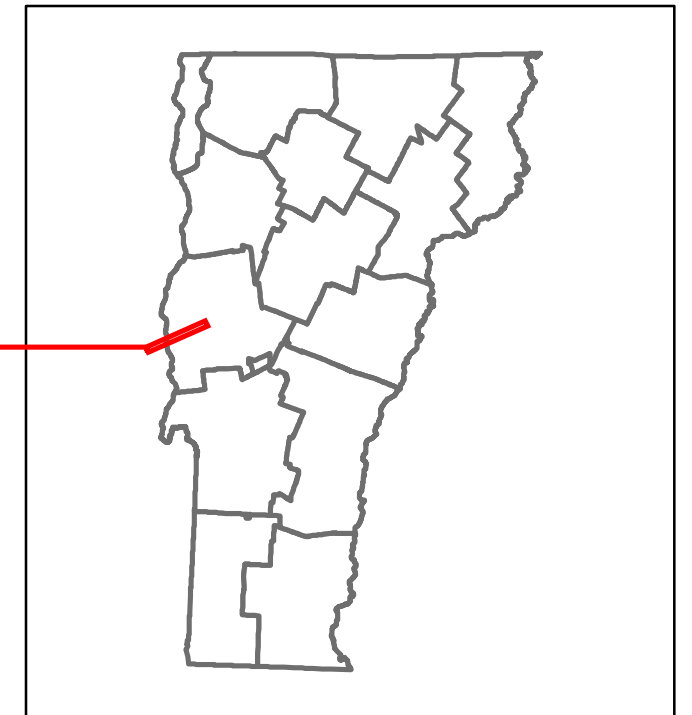


Route Log and Progress Chart

DRAFT

Please Note: Errors and Omissions May Exist.
Contact the VTrans Mapping Section with questions or concerns.

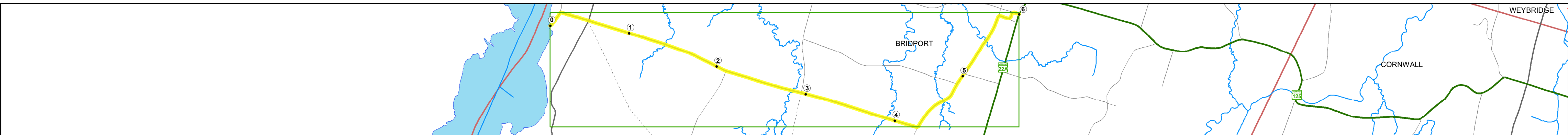
DISTRICT	TOWN	ROUTE
5	BRIDPORT	Min-0636



Min-0636

Base Map

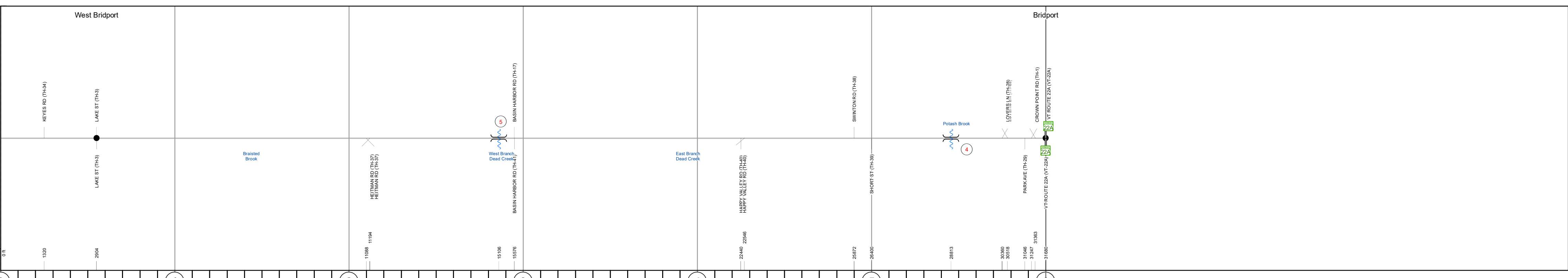
1 in = 0.7 miles



Stick Diagram

- Town Center
- Intersecting State Routes (excl. ramps/approaches)
- Other Intersecting Highways, Ramps, Approaches
- Railroad Crossings
- Primary Structures
- Secondary Structures
- Divided State Highway
- State Highway
- Divided Town Highway
- Town Highway
- Streams (Hydraulic Structure)
- Town Boundary
- Village/UC Boundaries
- District Boundaries
- State/Town Highway Change
- Divided Highway Limits
- Ghost Section Boundary
- Federal Urban Area Limits

Scale: 1 INCH = 2,000 FEET



STRUCTURE DESCRIPTIONS

Bridge 5:
Slab - 1940
Structure No. 100102000501021
Length: 54'
Width: 25.6'
Facility Carried: C2001
Structure Type: PRESTRESSED SLAB
Features Intersected: W. BR. DEAD CREEK
Surface: Bituminous
Maintenance/Ownership: Town

Bridge 4:
Stringer/multi-beam or girder - 1938
Structure No. 100102000401021
Length: 64'
Width: 20.8'
Weight Limit: 10
Facility Carried: C2001
Structure Type: ROLLED BEAM
Features Intersected: POTASH BROOK
Surface: Bituminous
Maintenance/Ownership: Town

	0	1	2	3	4	5	6
Road Widths							
Travellane							
Roadway							
Lane Count							
Base							
Subbase							
Curves							
Grades							
Guardrails							
Rumblestrips							
Historic Projects							
Maintenance Garage							
Speed Zone							
Functional Class							
National Highway System							
Limited Access Highway							
Customer Service Level							
Traffic Counters							
AAADT	2020						
	2019						
	2018						
	2017						
	2016						
Crash Locations	(Incomplete) 2021						
	2020						
	2019						
	2018						
	2017						

<p>Historic Projects</p> <ul style="list-style-type: none"> Unknown Bituminous Concrete Retreatment Resurface Bituminous Mix Skinny Mix Bituminous Seal <p>Indicated plans available - http://vtransmap01.ad.state.vt.us/rp/dpr/DWebstore/</p>	<p>Functional Class</p> <ul style="list-style-type: none"> 1 - Interstate System 2 - Other Freeways and Expressways 3 - Principal Arterial 4 - Minor Arterial 5 - Major Collector 6 - Minor Collector <p>Speed Zones</p> <p>125 30 35 40 45 50 55 60 65</p>	<p>Curves</p> <ul style="list-style-type: none"> Left (degrees) Right (degrees) <p>Grades</p> <ul style="list-style-type: none"> Left (percent) grade up Right (percent) grade down <p>Road Widths</p> <p>(ft)</p>	<p>Traffic Counters</p> <ul style="list-style-type: none"> Continuous (CTC) Weigh-In-Motion (WIM) Short-Term, Scheduled Short-Term, Unscheduled <p>Crash Locations</p> <p>High Crash Locations (HCL's) Sections (& Intersections)</p> <p>HCL No. 201 - 300 (21 - 30)</p> <p>1 - 100 (1 - 10) 301 - 400 (31 - 40)</p> <p>101 - 200 (11 - 20) 401 - 800 (41 - 113)</p>	<p>Mileage by Functional Class By Sheet</p> <p>0636 6 - minor collector 6.000</p> <p>Mileage by Town By Sheet</p> <p>BRIDPORT - S06360102 6.0 of 6.0</p> <p>Page Total Mileage: 6.000 mi</p>	<p>DISTRICT</p> <p>5</p>	<p>TOWN</p> <p>BRIDPORT</p>	<p>Date: 11/16/21</p> <p>1 of 1</p> <p>TWN mileage: 0.0 to 6.0</p>	<p>ROUTE</p> <p>Min-0636</p> <p>ETE mileage: 0.0 to 6.0</p>
--	---	---	--	--	---------------------------------	------------------------------------	--	--