

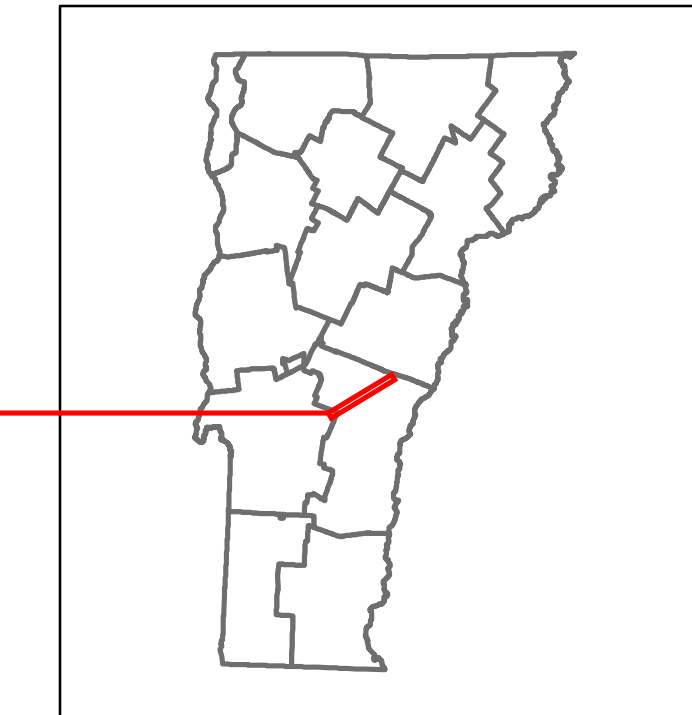


Route Log and Progress Chart

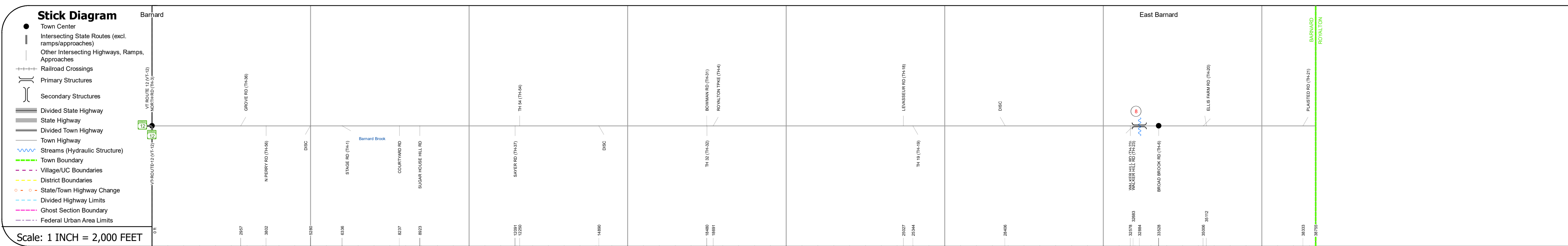
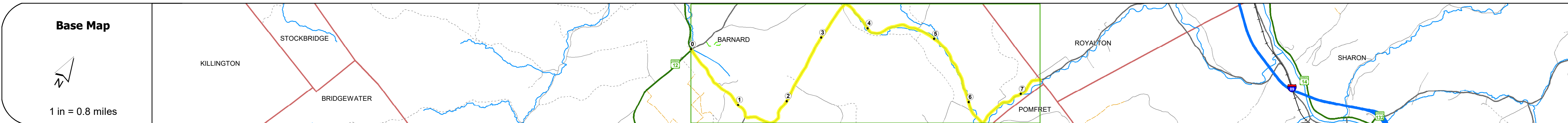
DRAFT

Please Note: Errors and Omissions May Exist.
Contact the VTrans Mapping Section with questions or concerns.

DISTRICT	TOWN	ROUTE
4	BARNARD	Min-0620



Min-0620



STRUCTURE DESCRIPTIONS

Bridge 8:
Stringer/multi-beam or girder - 1948
Structure No: 101403000814031
Length: 59'
Width: 22.0'
Facility Carried: C2002
Structure Type: ROLLED BEAM
Features Intersected: BROAD BROOK
Surface: Concrete
Maintenance/Ownership: Town

0	1	2	3	4	5	6	7
Road Widths Travellane: 24 Roadway: 24 Lane Count: 2 Base: Subbase:							
Curves							
Grades							
Guardrails							
Rumblestrips							
Historic Projects							
Maintenance Garage							
Speed Zone							
Functional Class 6							
National Highway System							
Limited Access Highway							
Customer Service Level							
Traffic Counters							
AADT 2020 2019 2018 2017 2016							
Crash Locations (Incomplete) 2021 2020 2019 2018 2017							

Historic Projects <ul style="list-style-type: none"> Unknown Bituminous Concrete Retreatment Resurface Bituminous Mix Skippy Mix Bituminous Seal 	Functional Class <ul style="list-style-type: none"> 1 - Interstate System 2 - Other Freeways and Expressways 3 - Principal Arterial 4 - Minor Arterial 5 - Major Collector 6 - Minor Collector 	Curves <ul style="list-style-type: none"> Left (degrees) Right (degrees) 	Grades <ul style="list-style-type: none"> Left (percent) grade up Right (percent) grade down 	Traffic Counters <ul style="list-style-type: none"> Continuous (CTC) Weight-In-Motion (WIM) Short-Term, Scheduled Short-Term, Unscheduled 	Crash Locations <ul style="list-style-type: none"> High Crash Locations (HCL's) Sections (& Intersections) 	Mileage by Functional Class By Sheet 0620 6 - minor collector 7.340	Mileage by Town By Sheet BARNARD - S06201403 7.34 of 7.34	DISTRICT 4	TOWN BARNARD	Date: 11/16/21	ROUTE Min-0620
Legend HCL No. 1-100 (1-10) 201-300 (21-30) 301-400 (31-40) 401-500 (41-50) 501-600 (51-60) 601-700 (61-70) 701-800 (71-80) 801-900 (81-90) 901-1000 (91-100)						Page Total Mileage: 7.34 mi		Page Total Mileage: 7.34 mi		1 of 1 TWN mileage: 0.0 to 7.34	ETE mileage: 0.0 to 7.34

For More Information Contact - Vermont Agency of Transportation, Policy, Planning and Intermodal Development Division - Mapping Section, 1 National Life Drive, Montpelier, VT 05633-5001 Telephone: 802-828-2600.