

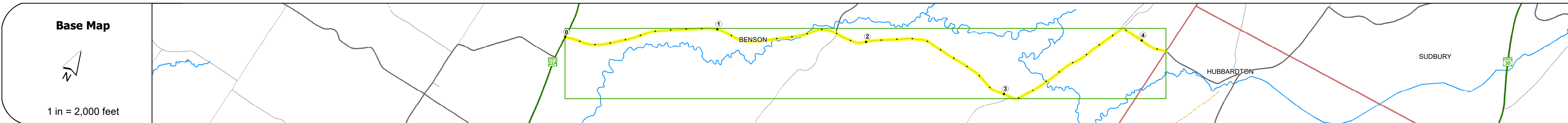

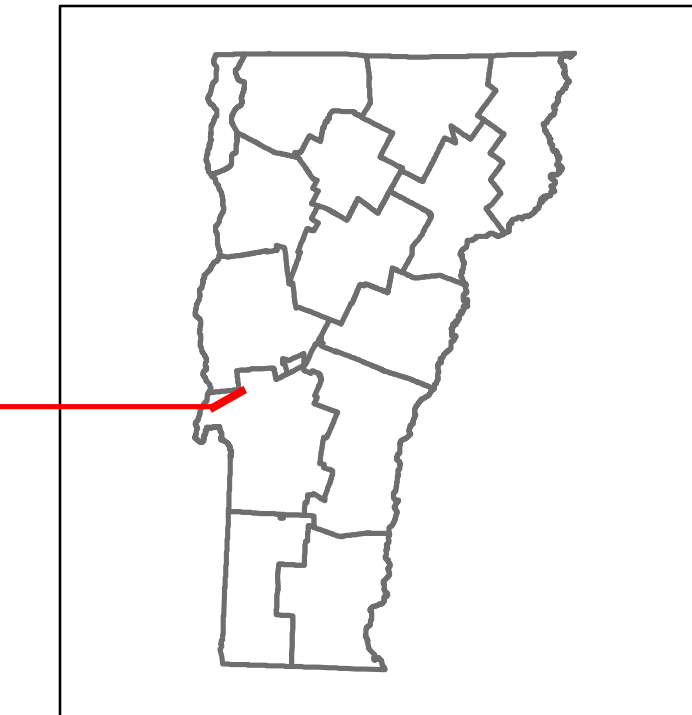


Route Log and Progress Chart

DRAFT

Please Note: Errors and Omissions May Exist.
Contact the VTrans Mapping Section with questions or concerns.

DISTRICT	TOWN	ROUTE
3	BENSON	Min-0592



STRUCTURE DESCRIPTIONS	
Bridge 17:	Stringer/multi-beam or girder - 1939
	Structure No. 101101001711011
	Length: 49'
	Width: 21.8'
	Facility Carried: C2002
	Structure Type: GALV ROLLED BEAM
	Features Intersected: HUBBARDTON RIVER
	Maintenance/Ownership: Town

	0	1	2	3	4
Road Widths					
Travellane			22		
Roadway			22		
Lane Count			2		
Base					
Subbase					
Curves					
Grades					
Guardrails					
Rumblestrips					
Historic Projects					
Maintenance Garage					
Speed Zone					
Functional Class			6		
National Highway System					
Limited Access Highway					
Customer Service Level					
Traffic Counters					
AAADT	2020				
	2019				
	2018				
	2017				
	2016				
Crash Locations	(Incomplete) 2021				
	2020				
	2019				
	2018				
	2017				

Historic Projects Unknown, Retreatment, Resurface, Bituminous Mix, Skiny Mix, Bituminous Seal Bituminous Concrete, Cold Plane and Bituminous Concrete, Concrete, Gravel, Surface Treated Gravel, Plant Mix, Reclaimed Base and Bituminous Concrete	Functional Class 1 - Interstate System, 2 - Other Freeways and Expressways, 3 - Principal Arterial, 4 - Minor Arterial, 5 - Major Collector, 6 - Minor Collector	Curves Left (degrees), Right (degrees) Grades Left (percent) grade up, Right (percent) grade down	Traffic Counters Continuous (CTC), Weigh-In-Motion (WIM), Short-Term, Scheduled, Short-Term, Unscheduled (counter ID)	Crash Locations High Crash Locations (HCL's) Sections (& Intersections) HCL No. 1-100 (1-10), 101-200 (11-20), 201-300 (21-30), 301-400 (31-40), 401-800 (41-113)	Mileage by Functional Class By Sheet 0592 6 - minor collector 4.150	Mileage by Town By Sheet BENSON - S05921101 4.15 of 4.15	DISTRICT 3	TOWN BENSON	Date: 11/19/21	ROUTE Min-0592 ETE mileage: 0.0 to 4.15
Legend Road Widths (ft): 12.5, 30, 35, 40, 45, 50, 55, 60, 65 AADT (AADT)						Page Total Mileage: 4.15 mi		Page Total Mileage: 4.15 mi		

For More Information Contact - Vermont Agency of Transportation, Policy, Planning and Intermodal Development Division - Mapping Section, 1 National Life Drive, Montpelier, VT 05633-5001 Telephone: 802-828-2600.