

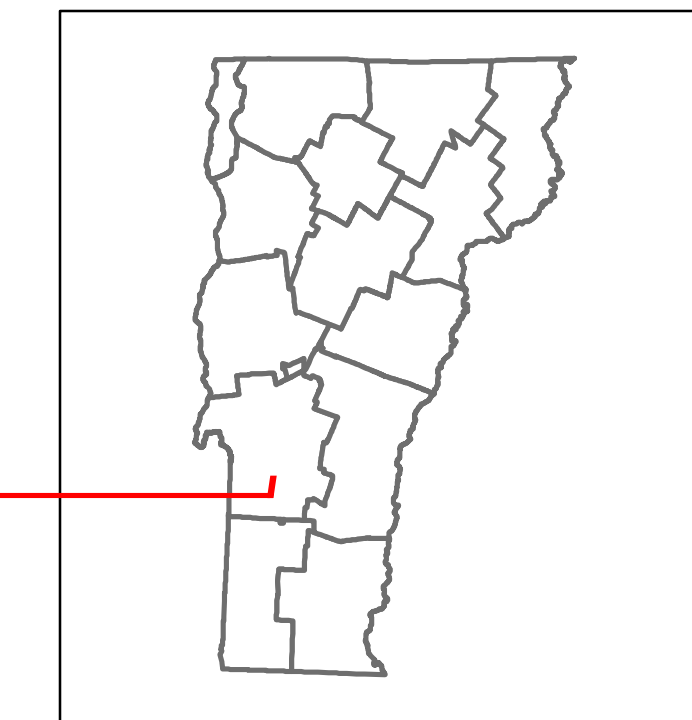


Route Log and Progress Chart


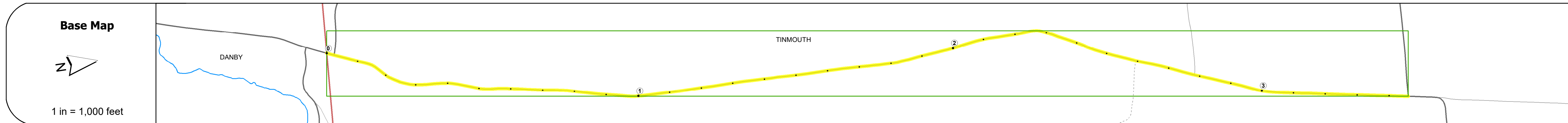
DRAFT

Please Note: Errors and Omissions May Exist.
Contact the VTrans Mapping Section with questions or concerns.

DISTRICT	TOWN	ROUTE
3	TINMOUTH	Min-0566



Min-0566



0	1	2	3
Road Widths			
Travellane		22	
Roadway		22	
Lane Count		2	
Base			
Subbase			
Curves			
Grades			
Guardrails			
Rumblestrips			
Historic Projects			
Maintenance Garage			
Speed Zone			
Functional Class			
National Highway System			
Limited Access Highway			
Customer Service Level			
Traffic Counters			
AAADT			
2020			
2019			
2018			
2017			
2016			
Crash Locations			
(Incomplete) 2021			
2020			
2019			
2018			
2017			

STRUCTURE DESCRIPTIONS	

Historic Projects Unknown, Bituminous Concrete, Retreatment, Bituminous Macadam, Resurface, Cold Plane and Bituminous Concrete, Bituminous Mix, Concrete, Skiny Mix, Gravel, Surface Treated Gravel, Plant Mix, Reclaimed Base and Bituminous Concrete	Functional Class 1 - Interstate System, 2 - Other Freeways and Expressways, 3 - Principal Arterial, 4 - Minor Arterial, 5 - Major Collector, 6 - Minor Collector	Curves Left (degrees), Right (degrees), Grades (percent) grade up, (percent) grade down	Traffic Counters Continuous (CTC), Weigh-In-Motion (WIM), Short-Term, Scheduled, Short-Term, Unscheduled	Crash Locations High Crash Locations (HCL's) Sections (& Intersections) HCL No. 1-100 (1-10), 101-200 (11-20), 201-300 (21-30), 301-400 (31-40), 401-800 (41-113)	Mileage by Functional Class By Sheet 0566 6 - minor collector 3.460	Mileage by Town By Sheet TINMOUTH - S05661124 3.46 of 3.46	DISTRICT 3	TOWN TINMOUTH	Date: 11/19/21	ROUTE Min-0566
					Page Total Mileage: 3.460 mi	Page Total Mileage: 3.46 mi	1 of 1 TWN mileage: 0.0 to 3.46	ETE mileage: 3.23 to 6.69		