

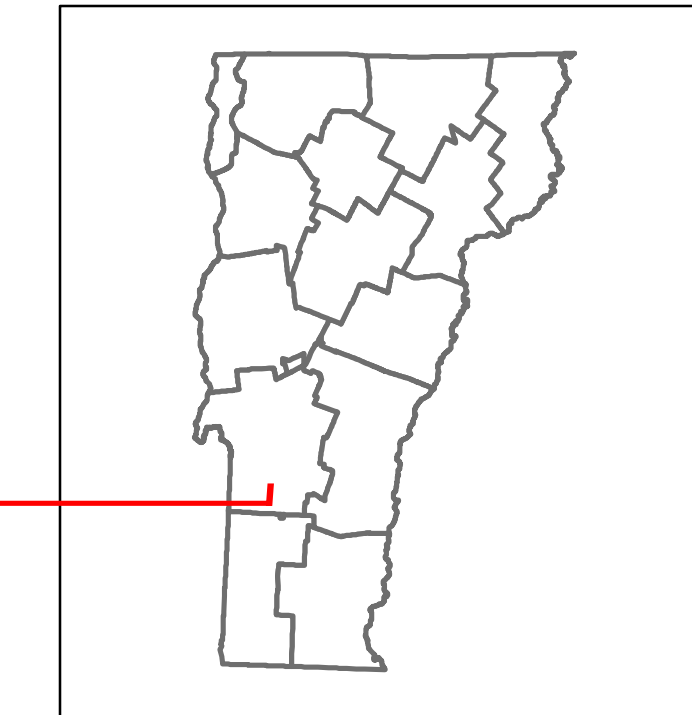


Route Log and Progress Chart

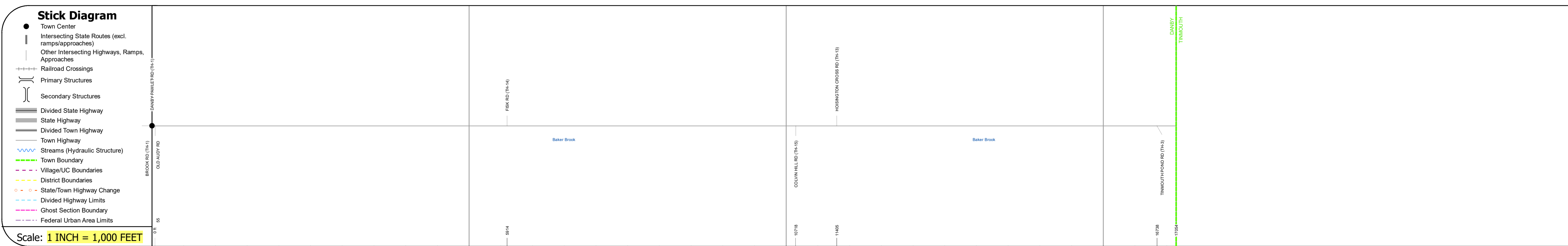
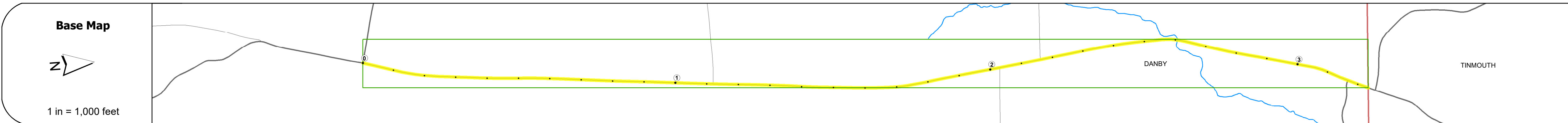
DRAFT

Please Note: Errors and Omissions May Exist.
Contact the VTrans Mapping Section with questions or concerns.

DISTRICT	TOWN	ROUTE
1	DANBY	Min-0566



Min-0566



STRUCTURE DESCRIPTIONS

Road Widths	Travellane	22
	Roadway	22
	Lane Count	2
	Base	
	Subbase	
Curves		
Grades		
Guardrails		
Rumblestrips		
Historic Projects		
Maintenance Garage		
Speed Zone		
Functional Class	6	
National Highway System		
Limited Access Highway		
Customer Service Level		
Traffic Counters		
AAADT	2020	
	2019	
	2018	
	2017	
	2016	
Crash Locations	(Incomplete) 2021	
	2020	
	2019	
	2018	
	2017	

Historic Projects Unknown, Bituminous Concrete, Retreatment, Resurface, Bituminous Mix, Skiny Mix, Bituminous Seal Surface Treated Gravel, Cold Plane and Bituminous Concrete, Reclaimed Base and Bituminous Concrete, Concrete, Gravel	Functional Class 1- Interstate, 2- Other, 3- Principal Arterial, 4- Minor Arterial, 5- Major Collector, 6- Minor Collector	Curves Left, Right, Grades (degrees), Left, Right, grade up, grade down	Traffic Counters Continuous (CTC), Weigh-In-Motion (WIM), Short-Term, Scheduled, Short-Term, Unscheduled	Crash Locations High Crash Locations (HCL's) Sections (& Intersections) HCL No. 1-100, 101-200, 201-300, 301-400, 401-800	Mileage by Functional Class By Sheet 0566 6 - minor collector 3.230	Mileage by Town By Sheet DANBY - S05661106 3.23 of 3.23	DISTRICT 1	TOWN DANBY	Date: 11/19/21	ROUTE Min-0566
					Page Total Mileage: 3.230 mi	Page Total Mileage: 3.23 mi	1 of 1 TWN mileage: 0.0 to 3.23	ETE mileage: 0.0 to 3.23		

For More Information Contact - Vermont Agency of Transportation, Policy, Planning and Intermodal Development Division - Mapping Section, 1 National Life Drive, Montpelier, VT 05633-5001 Telephone: 802-828-2600.