

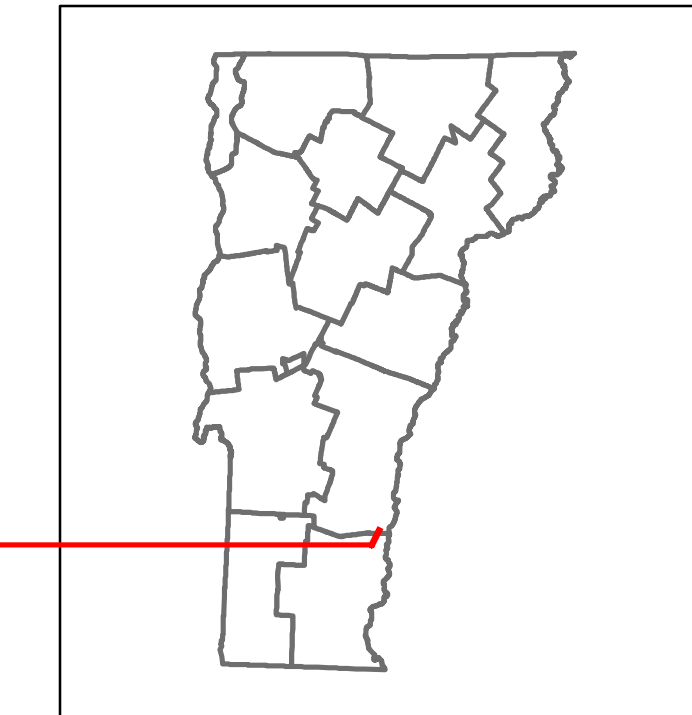


# Route Log and Progress Chart

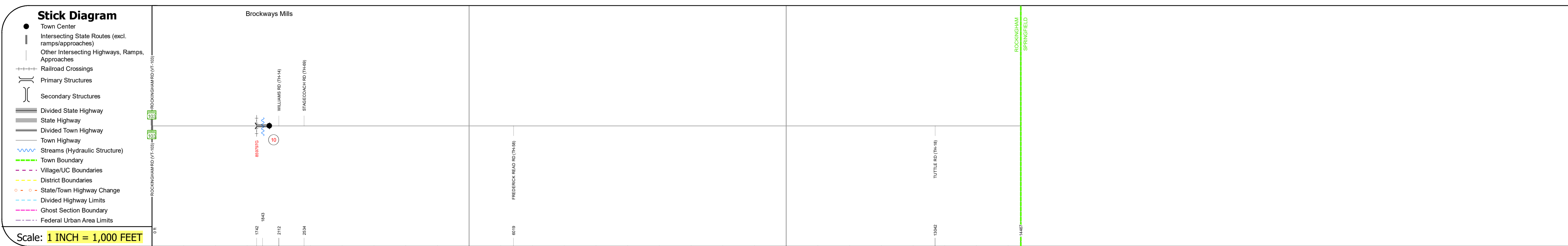
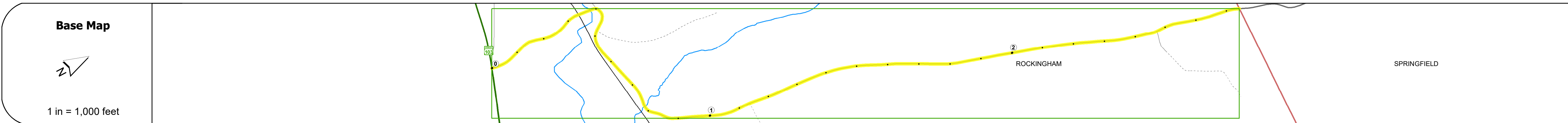
**DRAFT**

Please Note: Errors and Omissions May Exist.  
Contact the VTrans Mapping Section with questions or concerns.

DISTRICT	TOWN	ROUTE
2	ROCKINGHAM	Min-0560



Min-0560



STRUCTURE DESCRIPTIONS
<p><b>Bridge 10:</b> Stringer/multi-beam or girder - 1953 Structure No: 101314001013141 Length: 100' Width: 24.5' Facility Carried: C2004 Structure Type: ROLLED BEAM Features Intersected: WILLIAMS RIVER Surface: Bituminous Maintenance/Ownership: Town</p>

0	1	2
<b>Road Widths</b>		
Travellane		24
Roadway		24
Lane Count		2
Base		
Subbase		
<b>Curves</b>		
<b>Grades</b>		
<b>Guardrails</b>		
<b>Rumblestrips</b>		
<b>Historic Projects</b>		
<b>Maintenance Garage</b>		
<b>Speed Zone</b>		
<b>Functional Class</b>		
<b>National Highway System</b>		
<b>Limited Access Highway</b>		
<b>Customer Service Level</b>		
<b>Traffic Counters</b>		
<b>AAADT</b>		
2020		
2019		
2018		
2017		
2016		
<b>Crash Locations</b>		
(Incomplete) 2021		
2020		
2019		
2018		
2017		

<b>Historic Projects</b> Unknown, Bituminous Concrete, Retreatment, Bituminous Macadam, Resurface, Cold Plane and Bituminous Concrete, Bituminous Concrete, Skiny Mix, Concrete, Bituminous Seal, Gravel, Surface Treated Gravel, Plant Mix, Reclaimed Base and Bituminous Concrete	<b>Functional Class</b> 1 - Interstate System, 2 - Other Freeways and Expressways, 3 - Principal Arterial, 4 - Minor Arterial, 5 - Major Collector, 6 - Minor Collector	<b>Curves</b> Left (degrees), Right (degrees), Grades (degrees) grade up, Grades (degrees) grade down	<b>Traffic Counters</b> Continuous (CTC), Weigh-In-Motion (WIM), Short-Term, Scheduled (counter ID), Short-Term, Unscheduled (counter ID)	<b>Crash Locations</b> High Crash Locations (HCL's) Sections (& Intersections) 1 - 100 (1 - 10), 101 - 200 (11 - 20), 201 - 300 (21 - 30), 301 - 400 (31 - 40), 401 - 800 (41 - 113)	<b>Mileage by Functional Class By Sheet</b> 0560 6 - minor collector 2.740	<b>Mileage by Town By Sheet</b> ROCKINGHAM - S05601314 2.74 of 2.74	<b>DISTRICT</b> 2	<b>TOWN</b> ROCKINGHAM	<b>Date:</b> 11/19/21	<b>ROUTE</b> Min-0560 ETE mileage: 0.0 to 2.74
<b>Page Total Mileage: 2.740 mi</b>						<b>Page Total Mileage: 2.74 mi</b>				

For More Information Contact - Vermont Agency of Transportation, Policy, Planning and Intermodal Development Division - Mapping Section, 1 National Life Drive, Montpelier, VT 05633-5001 Telephone: 802-828-2600.