


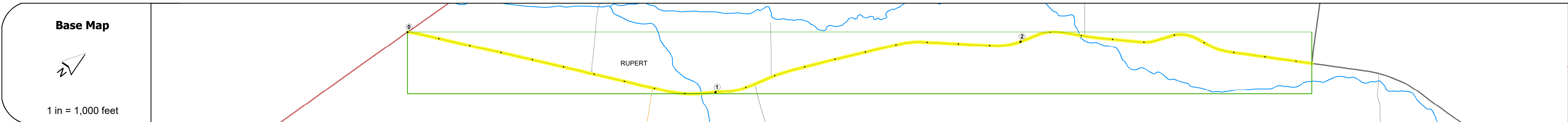
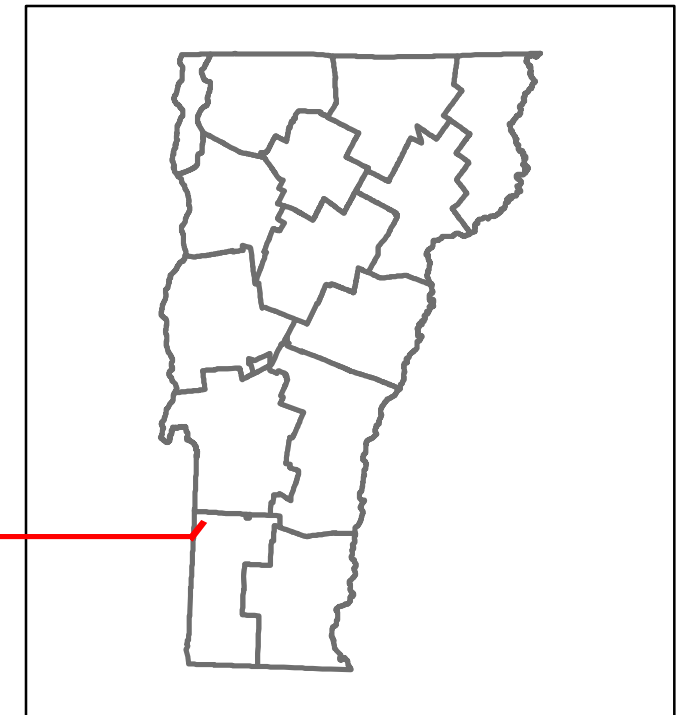


# Route Log and Progress Chart

**DRAFT**

Please Note: Errors and Omissions May Exist.  
Contact the VTrans Mapping Section with questions or concerns.

DISTRICT	TOWN	ROUTE
1	RUPERT	Min-0544



STRUCTURE DESCRIPTIONS	
Bridge 13:	Stringer/multi-beam or girder - 1941 Structure No: 100210001302101 Length: 59' Width: 27.6' Facility Carried: C2001 Structure Type: ROLLED BEAM Features Intersected: WHITE CREEK Surface: Bituminous Maintenance/Ownership: Town

Category	0	1	2
<b>Road Widths</b>	Travellane Roadway Lane Count Base Subbase		
<b>Curves</b>			
<b>Grades</b>			
<b>Guardrails</b>			
<b>Rumblestrips</b>			
<b>Historic Projects</b>			
<b>Maintenance Garage</b>			
<b>Speed Zone</b>			
<b>Functional Class</b>		6	
<b>National Highway System</b>			
<b>Limited Access Highway</b>			
<b>Customer Service Level</b>			
<b>Traffic Counters</b>			
<b>ADT</b>	2020 2019 2018 2017 2016		
<b>Crash Locations</b>	(Incomplete) 2021 2020 2019 2018 2017		

<b>Historic Projects</b> Unknown, Bituminous Concrete, Retreatment, Bituminous Macadam, Resurface, Cold Plane and Bituminous Concrete, Bituminous Mix, Concrete, Skippy Seal, Gravel, Surface Treated Gravel, Plant Mix, Reclaimed Base and Bituminous Concrete	<b>Functional Class</b> 1 - Interstate System, 2 - Other Freeways and Expressways, 3 - Principal Arterial, 4 - Minor Arterial, 5 - Major Collector, 6 - Minor Collector	<b>Curves</b> Left (degrees), Right (degrees) <b>Grades</b> (degrees) Left, (degrees) Right, grade up, grade down <b>Road Widths</b> (ft)	<b>Traffic Counters</b> Continuous (CTC), Weigh-In-Motion (WIM), Short-Term, Scheduled, Short-Term, Unscheduled (counter ID) <b>Crash Locations</b> High Crash Locations (HCL's) Sections (& Intersections) HCL No. 1-100 (1-10), 101-200 (11-20), 201-300 (21-30), 301-400 (31-40), 401-800 (41-113)	<b>Mileage by Functional Class By Sheet</b> 0544 6 - minor collector 2.950 <b>Mileage by Town By Sheet</b> RUPERT - S05440210 2.95 of 2.95 <b>Page Total Mileage: 2.95 mi</b>	<b>DISTRICT</b> 1 <b>TOWN</b> RUPERT <b>Date:</b> 11/19/21 <b>ROUTE</b> Min-0544 <b>ETE mileage:</b> 0.0 to 2.95
--	--	--	---	---	---