

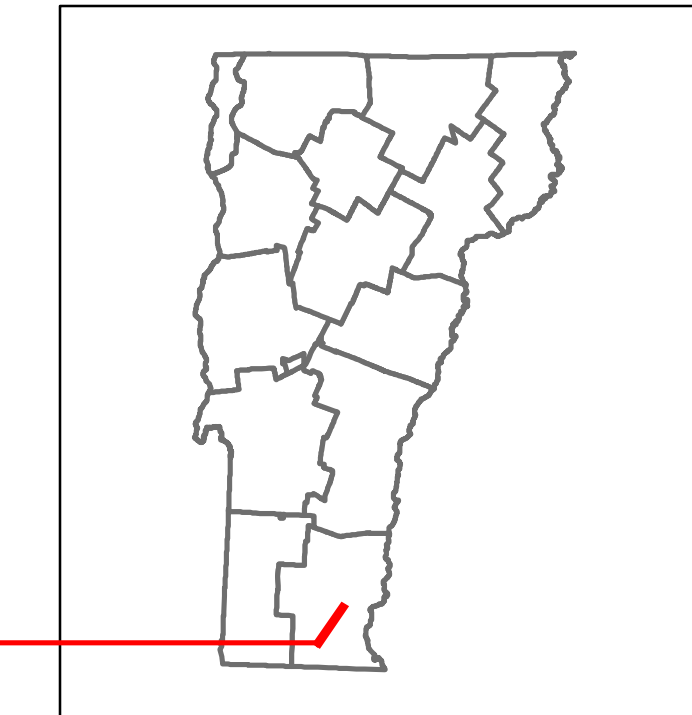


Route Log and Progress Chart

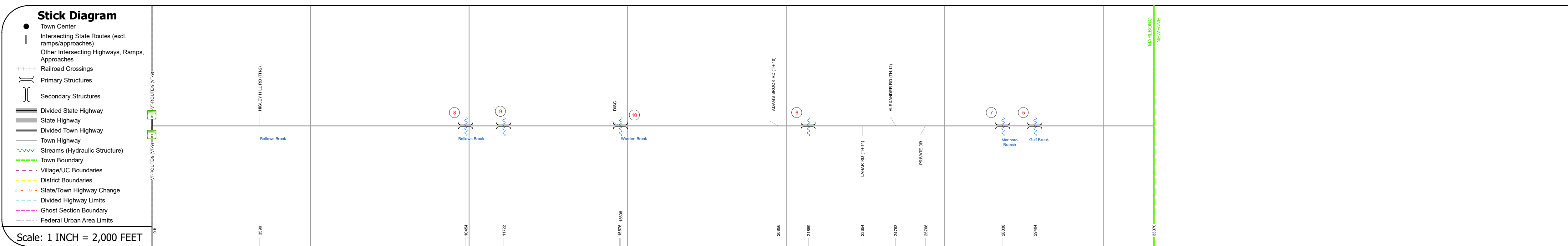
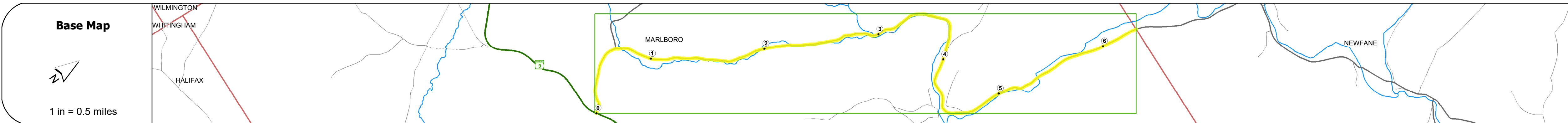
DRAFT

Please Note: Errors and Omissions May Exist.
Contact the VTrans Mapping Section with questions or concerns.

DISTRICT	TOWN	ROUTE
2	MARLBORO	Min-0528



Min-0528



Road Widths	Travellane	22
	Roadway	22
	Lane Count	2
	Base	
	Subbase	
Curves		
Grades		
Guardrails		
Rumblestrips		
Historic Projects		
Maintenance Garage		
Speed Zone		
Functional Class	6	
National Highway System		
Limited Access Highway		
Customer Service Level		
Traffic Counters		
AADT	2020	
	2019	
	2018	
	2017	
	2016	
Crash Locations	(Incomplete) 2021	
	2020	
	2019	
	2018	
	2017	

STRUCTURE DESCRIPTIONS

Bridge 8:
Stringer/multi-beam or girder - 1939
Structure No. 101311000813111
Length: 64'
Width: 21.8'
Facility Carried: C2001
Structure Type: ROLLED BEAM
Features Intersected: MARLBORO BR. ROCK R.
Surface: Bituminous
Maintenance/Ownership: Town

Bridge 9:
Stringer/multi-beam or girder - 1941
Structure No. 101311000913111
Length: 73'
Width: 22.8'
Facility Carried: C2001
Structure Type: ROLLED BEAM
Features Intersected: MARLBORO BRANCH ROCK RIV
Surface: Bituminous
Maintenance/Ownership: Town

Bridge 10:
Stringer/multi-beam or girder - 1939
Structure No. 101311001013111
Length: 69'
Width: 20.0'
Facility Carried: C2001
Structure Type: ROLLED BEAM
Features Intersected: WORDEN BROOK
Surface: Bituminous
Maintenance/Ownership: Town

Bridge 6:
Tee Beam - 1939
Structure No. 101311000613111
Length: 38'
Width: 22.0'
Facility Carried: C2001
Structure Type: CONCRETE T-BEAM
Features Intersected: ADAMS BROOK
Surface: Bituminous
Maintenance/Ownership: Town

Bridge 7:
Stringer/multi-beam or girder - 1930
Structure No. 101311000713111
Length: 62'
Width: 19.7'
Facility Carried: C2001
Structure Type: ROLLED BEAM
Features Intersected: MARLBORO BR. ROCK R.
Surface: Bituminous
Maintenance/Ownership: Town

Bridge 5:
Slab - 1939
Structure No. 101311000513111
Length: 23'
Width: 24.0'
Facility Carried: C2001
Structure Type: CONCRETE SLAB
Features Intersected: GULF BROOK
Surface: Bituminous
Maintenance/Ownership: Town

Historic Projects <ul style="list-style-type: none"> Unknown Retreatment Resurface Bituminous Mix Skippy Mix Bituminous Seal 	Functional Class <ul style="list-style-type: none"> 1 - Interstate System 2 - Other Freeways and Expressways 3 - Principal Arterial 4 - Minor Arterial 5 - Major Collector 6 - Minor Collector 	Curves <ul style="list-style-type: none"> Left (degrees) Right (degrees) grades grade up grades grade down 	Crash Locations <ul style="list-style-type: none"> Continuous (CTC) Weigh-In-Motion (WIM) Short-Term, Scheduled Short-Term, Unscheduled 	Mileage by Functional Class By Sheet 0528 6 - minor collector 6.320	Mileage by Town By Sheet MARLBORO - S05281311 6.32 of 6.32	DISTRICT 2	TOWN MARLBORO	Date: 11/16/21	ROUTE Min-0528
Legend High Crash Locations (HCL's) HCL No. 201 - 300 (21 - 30) 1 - 100 (1 - 10) 301 - 400 (31 - 40) 101 - 200 (11 - 20) 401 - 800 (41 - 113)				Page Total Mileage: 6.320 mi		Page Total Mileage: 6.32 mi		1 of 1 TWN mileage: 0.0 to 6.32	ETE mileage: 0.0 to 6.32

For More Information Contact - Vermont Agency of Transportation, Policy, Planning and Intermodal Development Division - Mapping Section, 1 National Life Drive, Montpelier, VT 05633-5001 Telephone: 802-828-2600.