

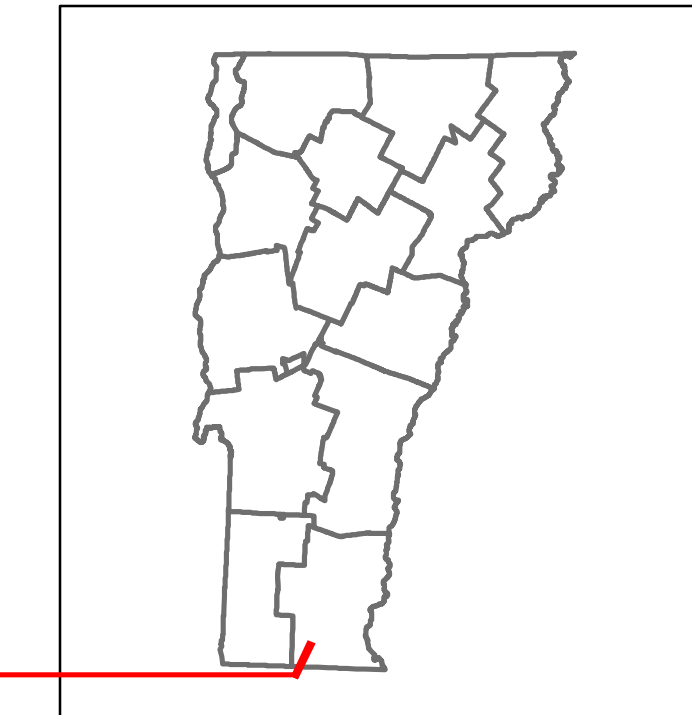


Route Log and Progress Chart


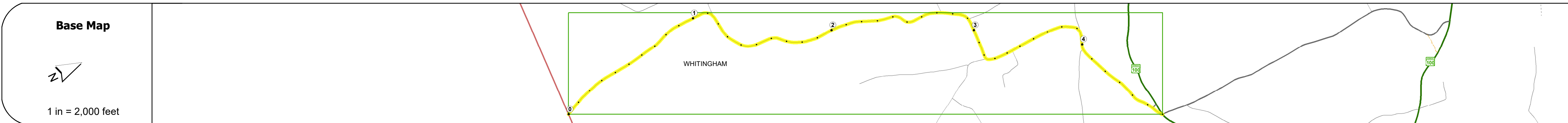
DRAFT

Please Note: Errors and Omissions May Exist.
Contact the VTrans Mapping Section with questions or concerns.

DISTRICT	TOWN	ROUTE
1	WHITINGHAM	Min-0502



Min-0502



Scale: 1 INCH = 2,000 FEET	0	1	2	3	4
Road Widths					
Travellane					
Roadway					
Lane Count					
Base					
Subbase					
Curves					
Grades					
Guardrails					
Rumblestrips					
Historic Projects					
Maintenance Garage					
Speed Zone					
Functional Class					
National Highway System					
Limited Access Highway					
Customer Service Level					
Traffic Counters					
AAADT	2020				
	2019				
	2018				
	2017				
	2016				
Crash Locations	(Incomplete) 2021				
	2020				
	2019				
	2018				
	2017				

STRUCTURE DESCRIPTIONS	

Historic Projects Unknown, Retreatment, Resurface, Bituminous Mix, Skiny Mix, Bituminous Concrete, Concrete, Gravel, Surface Treated, Plant Mix, Reclaimed Base and Bituminous Concrete	Functional Class 1 - Interstate System, 2 - Other Freeways and Expressways, 3 - Principal Arterial, 4 - Minor Arterial, 5 - Major Collector, 6 - Minor Collector	Curves Left (degrees), Right (degrees), Grades (percent) grade up, (percent) grade down	Traffic Counters Continuous (CTC), Weigh-In-Motion (WIM), Short-Term, Scheduled, Short-Term, Unscheduled	Crash Locations High Crash Locations (HCL's) Sections (& Intersections) 1 - 100 (1 - 10), 101 - 200 (11 - 20), 201 - 300 (21 - 30), 301 - 400 (31 - 40), 401 - 800 (41 - 113)	Mileage by Functional Class By Sheet 0502 6 - minor collector 4.600	Mileage by Town By Sheet WHITINGHAM - S05021321 4.6 of 4.6	DISTRICT 1	TOWN WHITINGHAM	Date: 11/16/21	ROUTE Min-0502 ETE mileage: 0.0 to 4.6
					Page Total Mileage: 4.600 mi		Page Total Mileage: 4.6 mi		1 of 1 TWN mileage: 0.0 to 4.6	

For More Information Contact - Vermont Agency of Transportation, Policy, Planning and Intermodal Development Division - Mapping Section, 1 National Life Drive, Montpelier, VT 05633-5001 Telephone: 802-828-2600.