

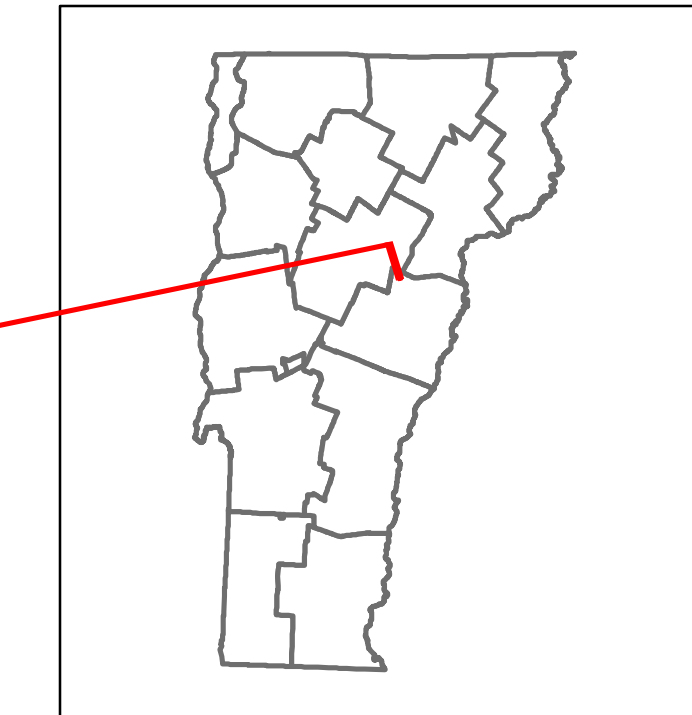


Route Log and Progress Chart

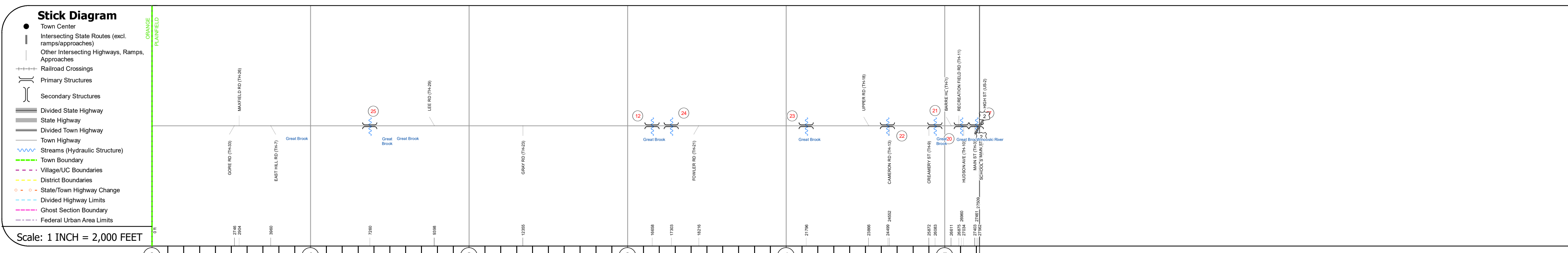
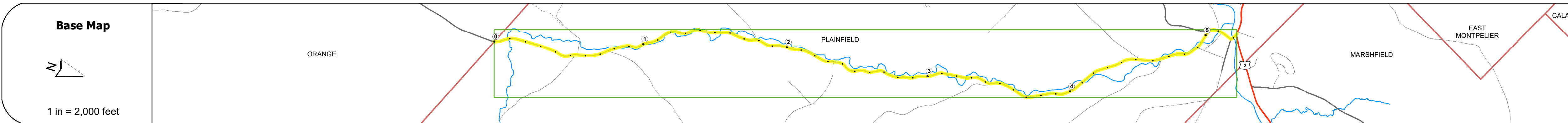
DRAFT

Please Note: Errors and Omissions May Exist.
Contact the VTrans Mapping Section with questions or concerns.

DISTRICT	TOWN	ROUTE
6	PLAINFIELD	Maj-0339



Maj-0339



Road Widths	Travellane	22
Roadway		24
Lane Count		2
Base		
Subbase		
Curves		
Grades		
Guardrails		
Rumblestrips		
Historic Projects		
Maintenance Garage		
Speed Zone		
Functional Class	5	
National Highway System		
Limited Access Highway		
Customer Service Level		
Traffic Counters	W225	
AADT	2020	245
	2019	289
	2018	
	2017	
	2016	
Crash Locations	(Incomplete) 2021	
	2020	
	2019	
	2018	
	2017	

STRUCTURE DESCRIPTIONS

Bridge 25:
Tee Beam - 1925
Structure No. 101214002512141
Length: 28'
Width: 17.8'
Facility Carried: C2002
Structure Type: CONCRETE T-BEAM
Features Intersected: GREAT BROOK
Surface: Gravel
Maintenance/Ownership: Town

Bridge 12:
Slab - 1991
Structure No. 101214001212141
Length: 28'
Width: 25.2'
Facility Carried: C2002
Structure Type: CONCRETE SLAB
Features Intersected: GREAT BROOK
Surface: Gravel
Maintenance/Ownership: Town

Bridge 24:
Tee Beam - 1929
Structure No. 101214002412141
Length: 28'
Width: 21.7'
Facility Carried: C2002
Structure Type: CONCRETE T-BEAM
Features Intersected: GREAT BROOK
Surface: Gravel
Maintenance/Ownership: Town

Bridge 23:
Slab - 1991
Structure No. 101214002312141
Length: 51'
Width: 25.0'
Facility Carried: C2002
Structure Type: PRESTRESS CONC SLAB
Features Intersected: GREAT BROOK
Surface: Bituminous
Maintenance/Ownership: Town

Bridge 22:
Tee Beam - 1929
Structure No. 101214002212141
Length: 44'
Width: 20.1'
Facility Carried: C2002
Structure Type: CONCRETE T-BEAM
Features Intersected: GREAT BROOK
Surface: Bituminous
Maintenance/Ownership: Town

Bridge 21:
Tee Beam - 1920
Structure No. 101214002112141
Length: 28'
Width: 20.2'
Facility Carried: C2002
Structure Type: CONCRETE T-BEAM
Features Intersected: GREAT BROOK
Surface: Bituminous
Maintenance/Ownership: Town

Bridge 20:
Tee Beam - 1929
Structure No. 101214002012141
Length: 33'
Width: 26.0'
Facility Carried: C2001
Structure Type: CONCRETE T-BEAM
Features Intersected: GREAT BROOK
Surface: Bituminous
Maintenance/Ownership: Town

Bridge 27:
Tee Beam - 1927
Structure No. 101214002712141
Length: 62'
Width: 26.6'
Facility Carried: C2001
Structure Type: CONCRETE T-BEAM
Features Intersected: WINOOSKI RIVER
Surface: Bituminous
Maintenance/Ownership: Town

Historic Projects <ul style="list-style-type: none"> Unknown Retreatment Resurface Bituminous Mix Skinny Mix Bituminous Seal 	Functional Class <ul style="list-style-type: none"> 1 - Interstate System 2 - Other Freeways and Expressways 3 - Principal Arterial 4 - Minor Arterial 5 - Major Collector 6 - Minor Collector 	Curves <ul style="list-style-type: none"> Left (degrees) Right (degrees) 	Grades <ul style="list-style-type: none"> Left (percent) Right (percent) 	Traffic Counters <ul style="list-style-type: none"> Continuous (CTC) Weigh-In-Motion (WIM) Short-Term, Scheduled Short-Term, Unscheduled 	Crash Locations <ul style="list-style-type: none"> High Crash Locations (HCL's) HCL No. 1-100 (1-10) HCL No. 101-200 (11-20) HCL No. 201-300 (21-30) HCL No. 301-400 (31-40) HCL No. 401-800 (41-113) 	Mileage by Functional Class By Sheet 0339 5 - Major Collector 5.220	Mileage by Town By Sheet PLAINFIELD - S03391214 5.22 of 5.22	DISTRICT 6	TOWN PLAINFIELD	Date: 11/16/21	ROUTE Maj-0339 ETE mileage: 4.95 to 10.17
Legend Speed Zones 25 30 35 40 45 50 55 60 65							Page Total Mileage: 5.220 mi		Page Total Mileage: 5.22 mi		

For More Information Contact - Vermont Agency of Transportation, Policy, Planning and Intermodal Development Division - Mapping Section, 1 National Life Drive, Montpelier, VT 05633-5001 Telephone: 802-828-2600.