

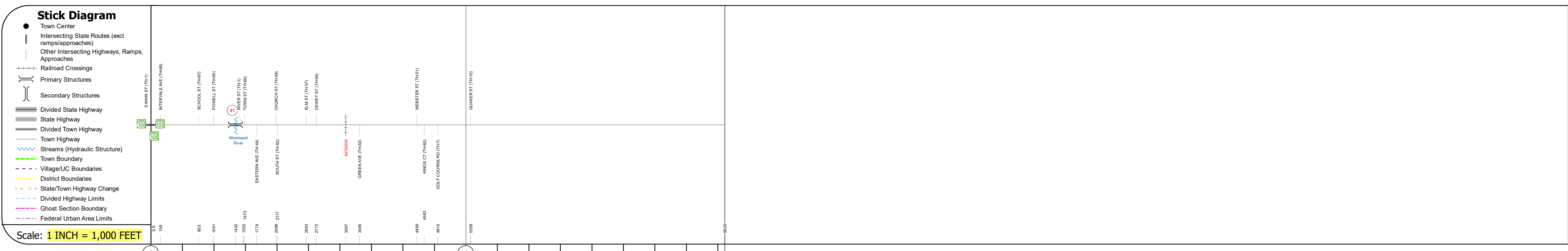
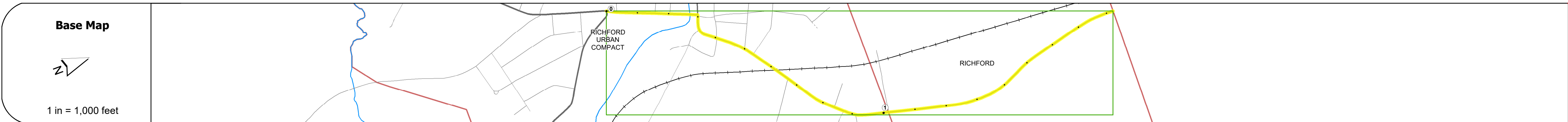
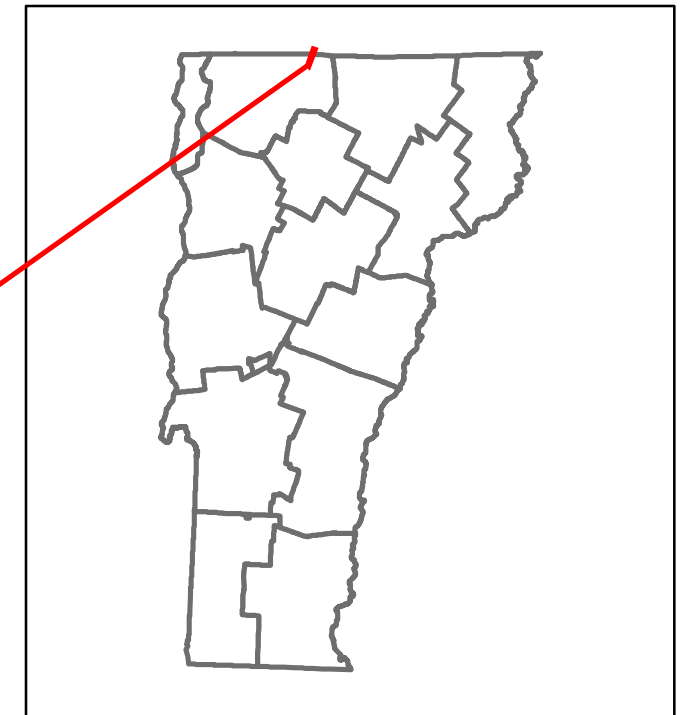


# Route Log and Progress Chart

**DRAFT**

Please Note: Errors and Omissions May Exist.  
Contact the VTrans Mapping Section with questions or concerns.

DISTRICT	TOWN	ROUTE
8	RICHFORD	Maj-0309



### STRUCTURE DESCRIPTIONS

Bridge 41:  
Truss - thru - 1934  
Structure No: 200302004106112  
Length: 128'  
Height: 15.42'  
Width: 27.5'  
Facility Carried: TR 02 FAS 302  
Structure Type: STEEL PONY TRUSS  
Features Intersected: MISSISQUOI RIVER  
1  
Surface: Bituminous  
Maintenance/Ownership: Town

<b>Road Widths</b>	Travellane: 30, 21, 28, 28, 20, 23
<b>Roadway Lane Count</b>	3, 2, 2, 2, 2, 2, 2
<b>Base</b>	
<b>Subbase</b>	

<b>Curves</b>	
<b>Grades</b>	
<b>Guardrails</b>	
<b>Rumblestrips</b>	



<b>Maintenance Garage</b>	
<b>Speed Zone</b>	
<b>Functional Class</b>	5
<b>National Highway System</b>	
<b>Limited Access Highway</b>	
<b>Customer Service Level</b>	Class 1 Town Highway

<b>Traffic Counters</b>	F153, F151, F150
<b>ADT</b>	2020: 3546, 1497, 473; 2019: 4186, 1768, 559; 2018: 4100, 1800, 560; 2017: 4200, 1800, 570; 2016: 4233, 1933, 617

<b>Crash Locations</b>	(Incomplete) 2021, 2020, 2019, 2018, 2017
------------------------	---

<b>Historic Projects</b> <ul style="list-style-type: none"> <li>Unknown</li> <li>Retreatment</li> <li>Resurface</li> <li>Bituminous Mix</li> <li>Skinny Mix</li> <li>Bituminous Seal</li> </ul>	<b>Functional Class</b> <ul style="list-style-type: none"> <li>1 - Interstate System</li> <li>2 - Other Freeways and Expressways</li> <li>3 - Principal Arterial</li> <li>4 - Minor Arterial</li> <li>5 - Major Collector</li> <li>6 - Minor Collector</li> </ul>	<b>Curves</b> <ul style="list-style-type: none"> <li>Left</li> <li>Right</li> </ul>	<b>Grades</b> <ul style="list-style-type: none"> <li>grade up</li> <li>grade down</li> </ul>	<b>Traffic Counters</b> <ul style="list-style-type: none"> <li>Continuous (CTC)</li> <li>Weight-In-Motion (WIM)</li> <li>Short-Term, Scheduled</li> <li>Short-Term, Unscheduled</li> </ul>	<b>Crash Locations</b> <ul style="list-style-type: none"> <li>High Crash Locations (HCL's)</li> <li>1 - 100 (1 - 10)</li> <li>101 - 200 (11 - 20)</li> <li>201 - 300 (21 - 30)</li> <li>301 - 400 (31 - 40)</li> <li>401 - 800 (41 - 113)</li> </ul>	<b>Mileage by Functional Class By Sheet</b> 0309 5 - Major Collector 1.822	<b>Mileage by Town By Sheet</b> RICHFORD - S03090611 1.822 of 1.822	<b>DISTRICT</b> 8	<b>TOWN</b> RICHFORD	<b>Date:</b> 11/19/21	<b>ROUTE</b> Maj-0309 ETE mileage: 0.0 to 1.822
<b>Legend</b> <b>Speed Zones</b> 25 30 35 40 45 50 55 60 65						<b>Page Total Mileage: 1.822 mi</b>		<b>Page Total Mileage: 1.822 mi</b>			

For More Information Contact - Vermont Agency of Transportation, Policy, Planning and Intermodal Development Division - Mapping Section, 1 National Life Drive, Montpelier, VT 05633-5001 Telephone: 802-828-2600.