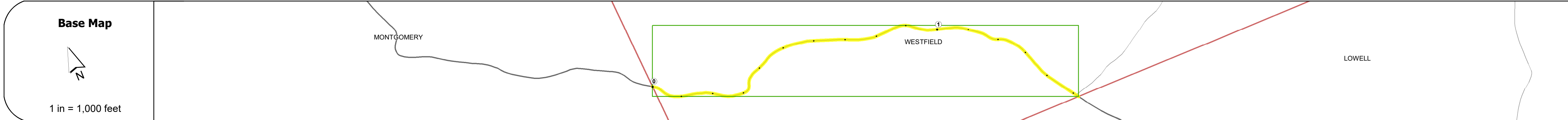

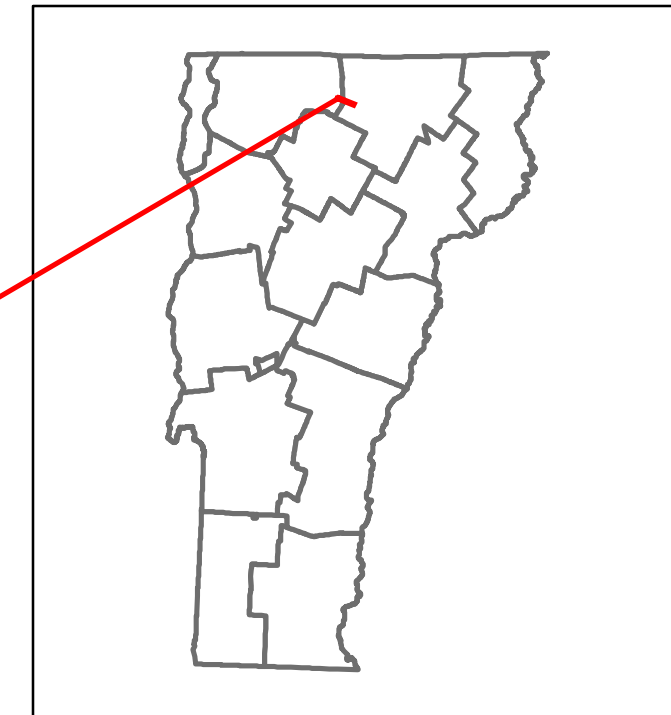


Please Note: Errors and Omissions May Exist.
Contact the VTrans Mapping Section with questions or concerns.

DISTRICT	TOWN	ROUTE
9	WESTFIELD	Maj-0308



Stick Diagram

- Town Center
- Intersecting State Routes (excl. ramps/approaches)
- Other Intersecting Highways, Ramps, Approaches
- Railroad Crossings
- Primary Structures
- Secondary Structures
- Divided State Highway
- State Highway
- Divided Town Highway
- Town Highway
- Streams (Hydraulic Structure)
- Town Boundary
- Village/UC Boundaries
- District Boundaries
- State/Town Highway Change
- Divided Highway Limits
- Ghost Section Boundary
- Federal Urban Area Limits

Scale: **1 INCH = 1,000 FEET**

STRUCTURE DESCRIPTIONS	

Road Widths	<table border="0"> <tr> <td>Travellane</td> <td>16</td> </tr> <tr> <td>Roadway</td> <td>16</td> </tr> <tr> <td>Lane Count</td> <td>2</td> </tr> <tr> <td>Base</td> <td></td> </tr> <tr> <td>Subbase</td> <td></td> </tr> </table>	Travellane	16	Roadway	16	Lane Count	2	Base		Subbase	
Travellane	16										
Roadway	16										
Lane Count	2										
Base											
Subbase											
Curves											
Grades											
Guardrails											
Rumblestrips											
Historic Projects	<table border="0"> <tr> <td>0 Unknown</td> <td></td> </tr> </table>	0 Unknown									
0 Unknown											
Maintenance Garage											
Speed Zone											
Functional Class	5										
National Highway System											
Limited Access Highway											
Customer Service Level											
Traffic Counters											
AAADT	<table border="0"> <tr> <td>2020</td> <td>208</td> </tr> <tr> <td>2019</td> <td>246</td> </tr> <tr> <td>2018</td> <td>250</td> </tr> <tr> <td>2017</td> <td>250</td> </tr> <tr> <td>2016</td> <td>243</td> </tr> </table>	2020	208	2019	246	2018	250	2017	250	2016	243
2020	208										
2019	246										
2018	250										
2017	250										
2016	243										
Crash Locations	<table border="0"> <tr> <td>(Incomplete) 2021</td> <td></td> </tr> <tr> <td>2020</td> <td></td> </tr> <tr> <td>2019</td> <td></td> </tr> <tr> <td>2018</td> <td></td> </tr> <tr> <td>2017</td> <td></td> </tr> </table>	(Incomplete) 2021		2020		2019		2018		2017	
(Incomplete) 2021											
2020											
2019											
2018											
2017											

<p>Historic Projects</p> <ul style="list-style-type: none"> Unknown Bituminous Concrete Retreatment Resurface Bituminous Mix Skippy Mix Bituminous Seal Indicated plans available - http://vtransmap01.ad.state.vt.us/tpdpr/Divwebstore/ 	<p>Functional Class</p> <ul style="list-style-type: none"> 1 - Interstate System 2 - Other Freeways and Expressways 3 - Principal Arterial 4 - Minor Arterial 5 - Major Collector 6 - Minor Collector <p>Speed Zones</p> <table border="0"> <tr> <td>25</td> <td>30</td> <td>35</td> <td>40</td> <td>45</td> <td>50</td> <td>55</td> <td>60</td> <td>65</td> </tr> </table>	25	30	35	40	45	50	55	60	65	<p>Curves</p> <ul style="list-style-type: none"> Left (degrees) Right (degrees) <p>Grades</p> <ul style="list-style-type: none"> Left (percent) grade up Right (percent) grade down <p>Road Widths</p> <table border="0"> <tr> <td>(ft)</td> </tr> </table>	(ft)	<p>Traffic Counters</p> <ul style="list-style-type: none"> Continuous (CTC) Weigh-In-Motion (WIM) Short-Term, Scheduled Short-Term, Unscheduled <p>Crash Locations</p> <p>High Crash Locations (HCL's)</p> <ul style="list-style-type: none"> Sections (& Intersections) 1 - 100 (1 - 10) 101 - 200 (11 - 20) 201 - 300 (21 - 30) 301 - 400 (31 - 40) 401 - 800 (41 - 113) 	<p>Mileage by Functional Class By Sheet</p> <table border="0"> <tr> <td>0308</td> <td>5 - Major Collector</td> <td>1.520</td> </tr> </table> <p>Page Total Mileage: 1.520 mi</p>	0308	5 - Major Collector	1.520	<p>Mileage by Town By Sheet</p> <table border="0"> <tr> <td>WESTFIELD - S03081018</td> <td>1.52 of 1.52</td> </tr> </table> <p>Page Total Mileage: 1.52 mi</p>	WESTFIELD - S03081018	1.52 of 1.52
25	30	35	40	45	50	55	60	65												
(ft)																				
0308	5 - Major Collector	1.520																		
WESTFIELD - S03081018	1.52 of 1.52																			

DISTRICT	TOWN	Date: 11/19/21	ROUTE
9	WESTFIELD	1 of 1 TWN mileage: 0.0 to 1.52	Maj-0308 ETE mileage: 4.8 to 6.32