

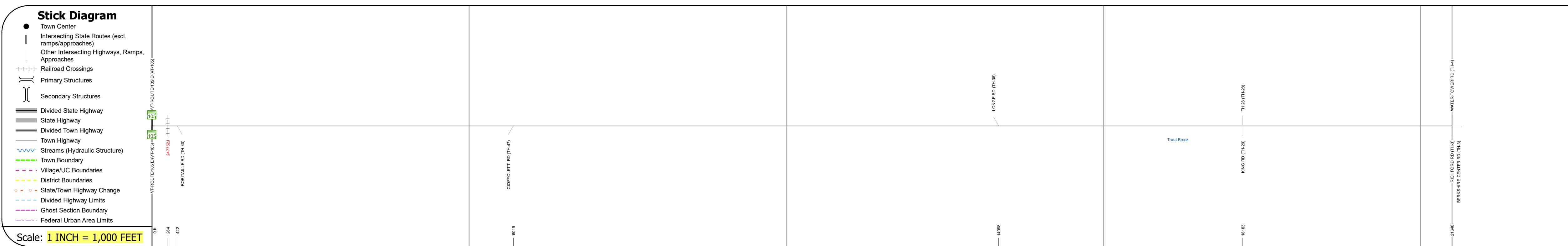
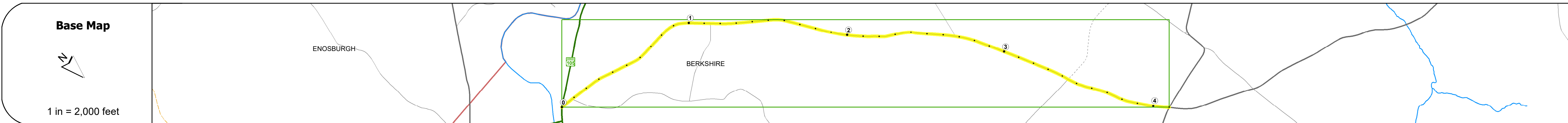

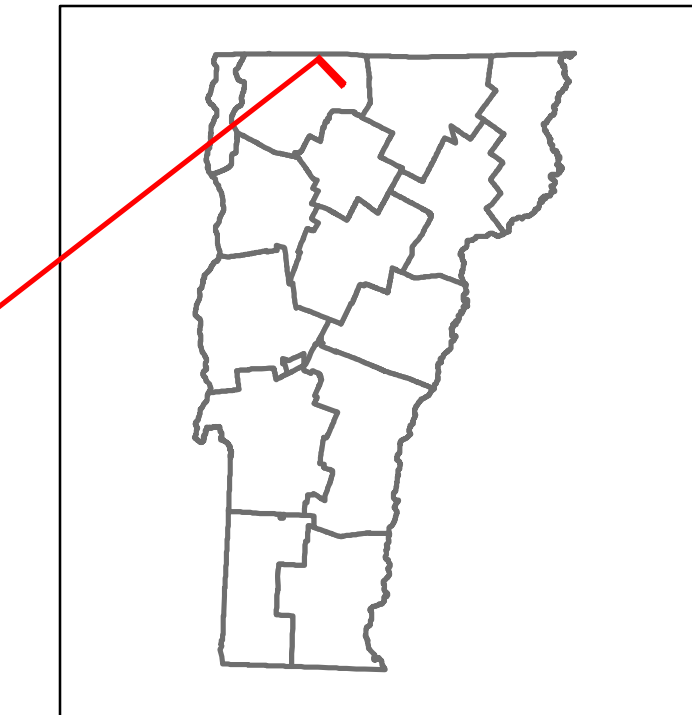


Route Log and Progress Chart

DRAFT

Please Note: Errors and Omissions May Exist.
Contact the VTrans Mapping Section with questions or concerns.

DISTRICT	TOWN	ROUTE
8	BERKSHIRE	Maj-0307



STRUCTURE DESCRIPTIONS

Road Widths	Travellane: 20, 22, 22, 22 Roadway: 20, 22, 22, 22 Lane Count: 2, 2, 2, 2 Base: 18' Gravel, 18' Gravel Subbase: 18' Gravel, 18' Gravel
Curves	3, 5, 6, 5, 3, 3, 3
Grades	
Guardrails	
Rumblestrips	
Historic Projects	1975: Unknown, 1970: SA, 1984: Unknown, 1987: S 307(1), 1981: Unknown, 1980: Unknown, 1977: Unknown, 1946: SA, 1975: RS 0307(2)
Maintenance Garage	
Speed Zone	
Functional Class	5
National Highway System	
Limited Access Highway	
Customer Service Level	
Traffic Counters	F305
AADT	2020: 599, 2019: 707, 2018: 710, 2017: 720, 2016: 690
Crash Locations	(Incomplete) 2021: [], 2020: [], 2019: [], 2018: [], 2017: []

Historic Projects <ul style="list-style-type: none"> Unknown Bituminous Concrete Retreatment Resurface Bituminous Mix Skippy Mix Bituminous Seal 	Functional Class <ul style="list-style-type: none"> 1 - Interstate System 2 - Other Freeways and Expressways 3 - Principal Arterial 4 - Minor Arterial 5 - Major Collector 6 - Minor Collector 	Curves <ul style="list-style-type: none"> Left (degrees) Right (degrees) 	Grades <ul style="list-style-type: none"> Left (percent) grade up Right (percent) grade down 	Traffic Counters <ul style="list-style-type: none"> Continuous (CTC) Weigh-In-Motion (WIM) Short-Term, Scheduled Short-Term, Unscheduled 	Crash Locations <ul style="list-style-type: none"> High Crash Locations (HCL's) Sections (& Intersections) HCL No. 1-100 (1-10) HCL No. 101-200 (11-20) HCL No. 201-300 (21-30) HCL No. 301-400 (31-40) HCL No. 401-800 (41-113) 	Mileage by Functional Class By Sheet 0307 5 - Major Collector 4.100	Mileage by Town By Sheet BERKSHIRE - S03070602 4.1 of 4.1	DISTRICT 8	TOWN BERKSHIRE	Date: 11/19/21	ROUTE Maj-0307 ETE mileage: 0.0 to 4.1
Legend Speed Zones 25 30 35 40 45 50 55 60 65						Page Total Mileage: 4.100 mi		Page Total Mileage: 4.1 mi			

For More Information Contact - Vermont Agency of Transportation, Policy, Planning and Intermodal Development Division - Mapping Section, 1 National Life Drive, Montpelier, VT 05633-5001 Telephone: 802-828-2600.